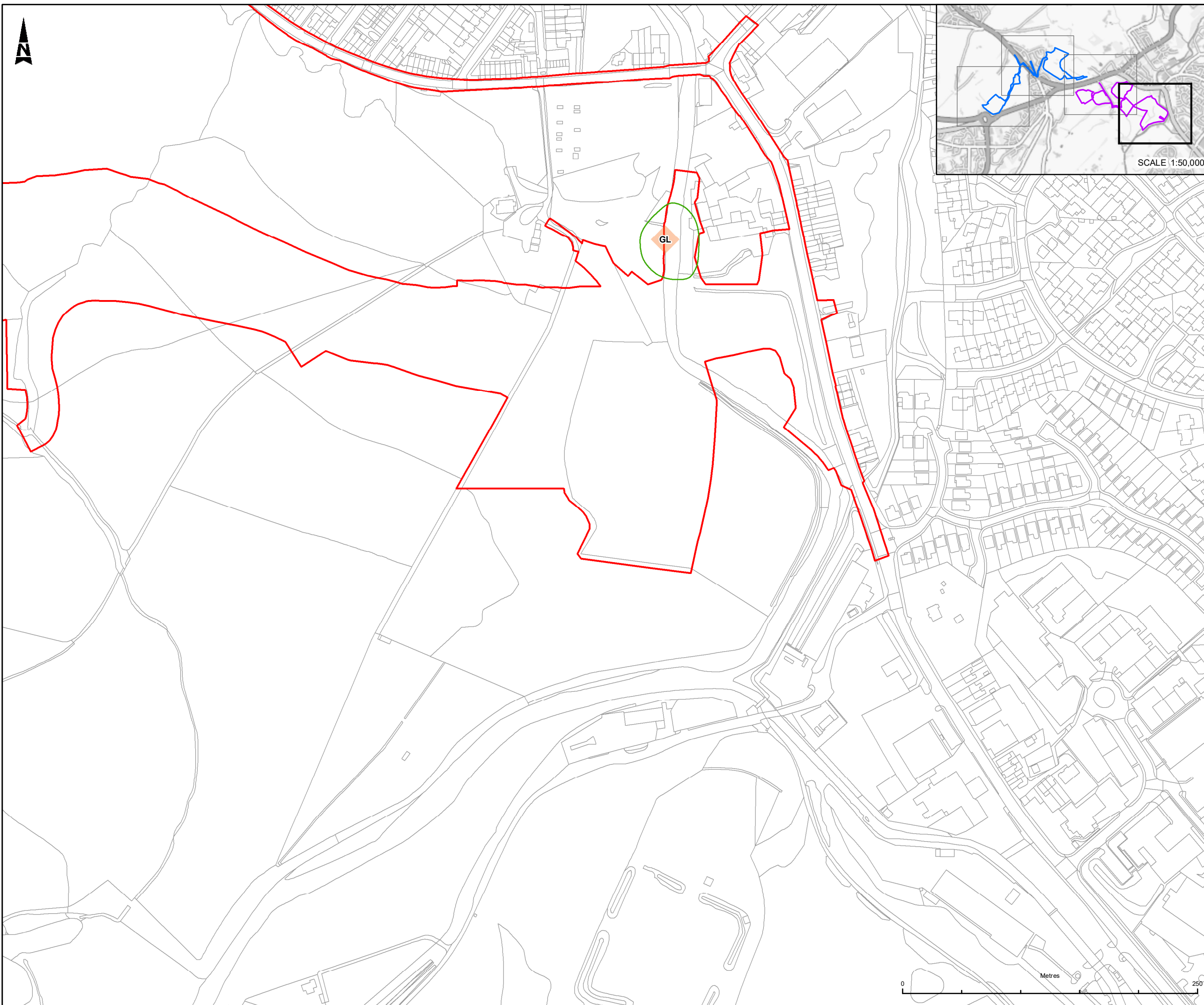


**A57 Link Roads
TR010034**

**6.4 Environmental Statement
Figure 8.6ii Breeding Bird Survey Plan**

APFP Regulation 5(2)(a)

Planning Act 2008 Infrastructure Planning (Applications: Prescribed
Forms and Procedure) Regulations 2009



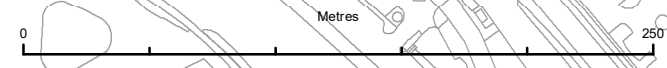
- LEGEND**
- DEVELOPMENT CONSENT ORDER (DCO) BOUNDARY
 - NORTH TRANSECT
 - SOUTH TRANSECT
- BEHAVIOURS**
- GL** GREY WAGTAIL RECORD
 - =** ALARM CALL
 - CALLING
 - fd** CARRYING FOOD
 - mat** CARRYING NEST MATERIAL
 - fam** FAMILY
 - *** OCCUPIED NEST
 - SINGING
- SITE VISIT**
- ◆ SITE VISIT 1
 - ◆ SITE VISIT 2
 - ◆ SITE VISIT 3
 - ◆ SITE VISIT 4
 - ◆ SITE VISIT 5
 - ◆ SITE VISIT 6
- BIRD LINK**
- ➔ FLIGHT DIRECTION
 - SAME INDIVIDUAL
 - DIFFERENT INDIVIDUALS
 - UNCERTAIN IF SAME OR DIFFERENT INDIVIDUALS
- TERRITORIES WITHIN 100M**
- CONFIRMED BREEDING
 - PROBABLE BREEDING
 - POSSIBLE BREEDING

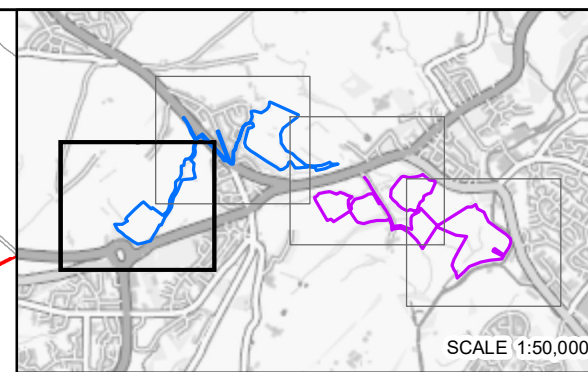
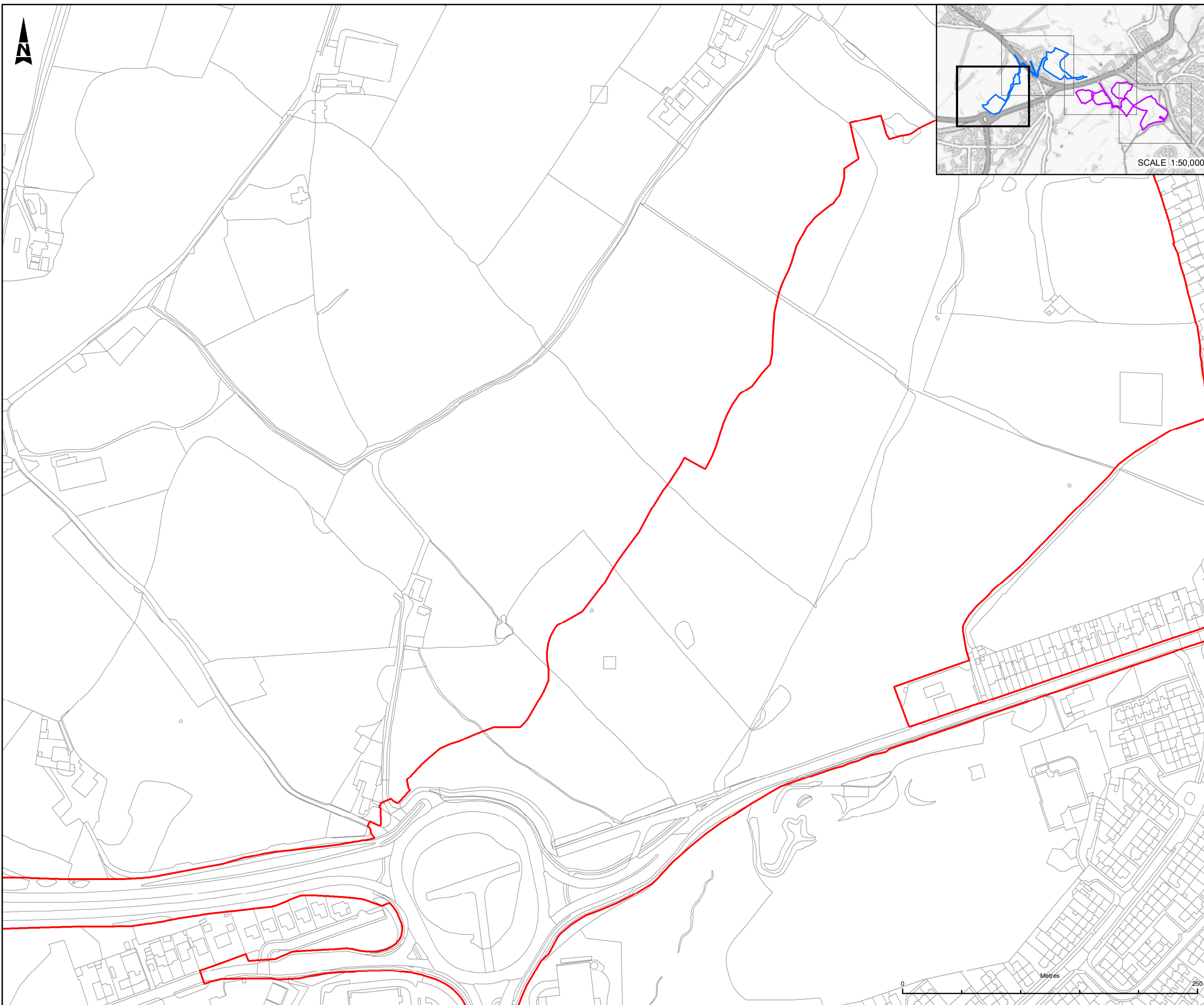
This map is reproduced from Ordnance Survey material with the permission of Ordnance Survey on behalf of the controller of Her Majesty's Stationery Office. © Crown Copyright. Unauthorised reproduction infringes Crown copyright and may lead to prosecution or civil proceedings.
 CLIENT NAME: Highways England LICENCE NUMBER: 100030649

Description			
Status	Revision	Issue Date	
Description			
Status	Revision	Issue Date	
Description			
Status	Revision	Issue Date	
Description DCO SUBMISSION			
Status	A4	Revision P01	Issue Date 14/06/21
Drawn	LA	Checked	RB
Reviewed	LY	Authorised	MR
Drawing Suitability			Status
DCO SUBMISSION			A4



Client			
highways england			
Scheme Name			
A57 LINK ROADS			
Drawing Title			
FIGURE 8.6 BREEDING BIRD SURVEY PLAN GREY WAGTAIL PAGE 4 OF 4			
PINS Ref. No.			
TR010034/APP/6.4			
Drawing Number			
Scheme	HE551473 - BBA - EGN -	Originator	Volume
Location	A57_AL_SCHEME - DR - LE -	Type	Number
Scale	1:3,000	Original Size	A3
Rev.	P01		





- LEGEND**
- DEVELOPMENT CONSENT ORDER (DCO) BOUNDARY
 - NORTH TRANSECT
 - SOUTH TRANSECT
- BEHAVIOURS**
- H.** GREY HERON RECORD
 - ALARM CALL
 - CALLING
 - fd** CARRYING FOOD
 - mat** CARRYING NEST MATERIAL
 - fam** FAMILY
 - * OCCUPIED NEST
 - SINGING
- SITE VISIT**
- ◆ SITE VISIT 1
 - ◆ SITE VISIT 2
 - ◆ SITE VISIT 3
 - ◆ SITE VISIT 4
 - ◆ SITE VISIT 5
 - ◆ SITE VISIT 6
- BIRD LINK**
- FLIGHT DIRECTION
 - SAME INDIVIDUAL
 - DIFFERENT INDIVIDUALS
 - UNCERTAIN IF SAME OR DIFFERENT INDIVIDUALS
- TERRITORIES WITHIN 100M**
- CONFIRMED BREEDING
 - PROBABLE BREEDING
 - POSSIBLE BREEDING

This map is reproduced from Ordnance Survey material with the permission of Ordnance Survey on behalf of the controller of Her Majesty's Stationery Office. © Crown Copyright. Unauthorised reproduction infringes Crown copyright and may lead to prosecution or civil proceedings.
CLIENT NAME: Highways England LICENCE NUMBER: 100030649

Description			
Status	Revision	Issue Date	
Description			
Status	Revision	Issue Date	
Description			
Status	Revision	Issue Date	
Description DCO SUBMISSION			
Status	A4	Revision P01	Issue Date 14/06/21
Drawn	Checked	Reviewed	Authorised
LA	RB	LY	MR
Drawing Suitability			Status
DCO SUBMISSION			A4

highways england

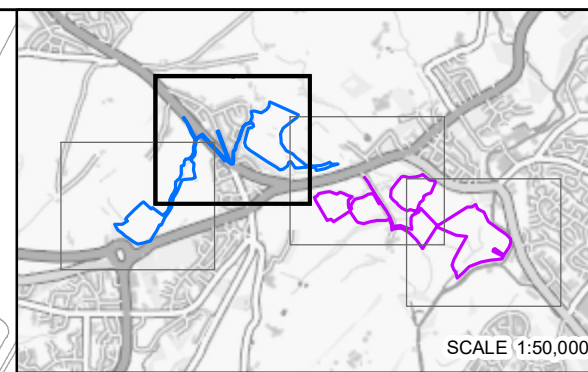
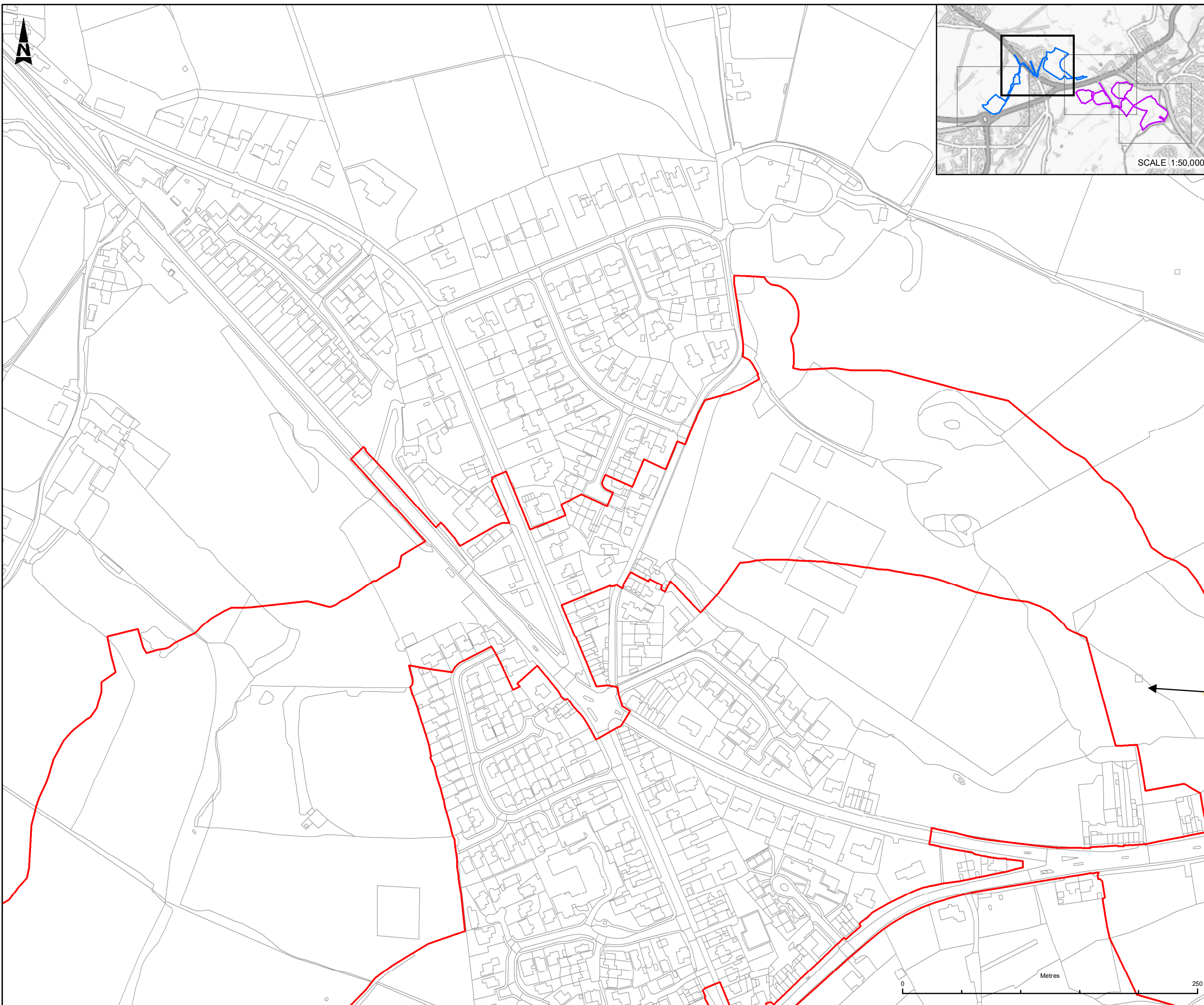
Scheme Name
A57 LINK ROADS

Drawing Title
**FIGURE 8.6
BREEDING BIRD SURVEY PLAN
GREY HERON
PAGE 1 OF 4**

PINS Ref. No.
TR010034/APP/6.4

Drawing Number	Originator	Volume
HE551473 - BBA - EGN -		
A57_AL_SCHEME - DR - LE -		
Location	Type	Role
		Number
Scale	Original Size	Rev
1:3,000	A3	P01





- LEGEND**
- DEVELOPMENT CONSENT ORDER (DCO) BOUNDARY
 - NORTH TRANSECT
 - SOUTH TRANSECT
- BEHAVIOURS**
- H.** GREY HERON RECORD
 - ALARM CALL
 - CALLING
 - fd** CARRYING FOOD
 - mat** CARRYING NEST MATERIAL
 - fam** FAMILY
 - * OCCUPIED NEST
 - SINGING
- SITE VISIT**
- ◆ SITE VISIT 1
 - ◆ SITE VISIT 2
 - ◆ SITE VISIT 3
 - ◆ SITE VISIT 4
 - ◆ SITE VISIT 5
 - ◆ SITE VISIT 6
- BIRD LINK**
- FLIGHT DIRECTION
 - SAME INDIVIDUAL
 - DIFFERENT INDIVIDUALS
 - UNCERTAIN IF SAME OR DIFFERENT INDIVIDUALS
- TERRITORIES WITHIN 100M**
- CONFIRMED BREEDING
 - PROBABLE BREEDING
 - POSSIBLE BREEDING

This map is reproduced from Ordnance Survey material with the permission of Ordnance Survey on behalf of the controller of Her Majesty's Stationery Office. © Crown Copyright. Unauthorised reproduction infringes Crown copyright and may lead to prosecution or civil proceedings.
CLIENT NAME: Highways England LICENCE NUMBER: 100030649

Description			
Status	Revision	Issue Date	
Description			
Status	Revision	Issue Date	
Description			
Status	Revision	Issue Date	
Description DCO SUBMISSION			
Status	A4	Revision P01	Issue Date 14/06/21
Drawn	LA	Checked RB	Reviewed LY
Authorised	MR		Status
Drawing Suitability			A4

highways england

Client

A57 LINK ROADS

Scheme Name

A57 LINK ROADS

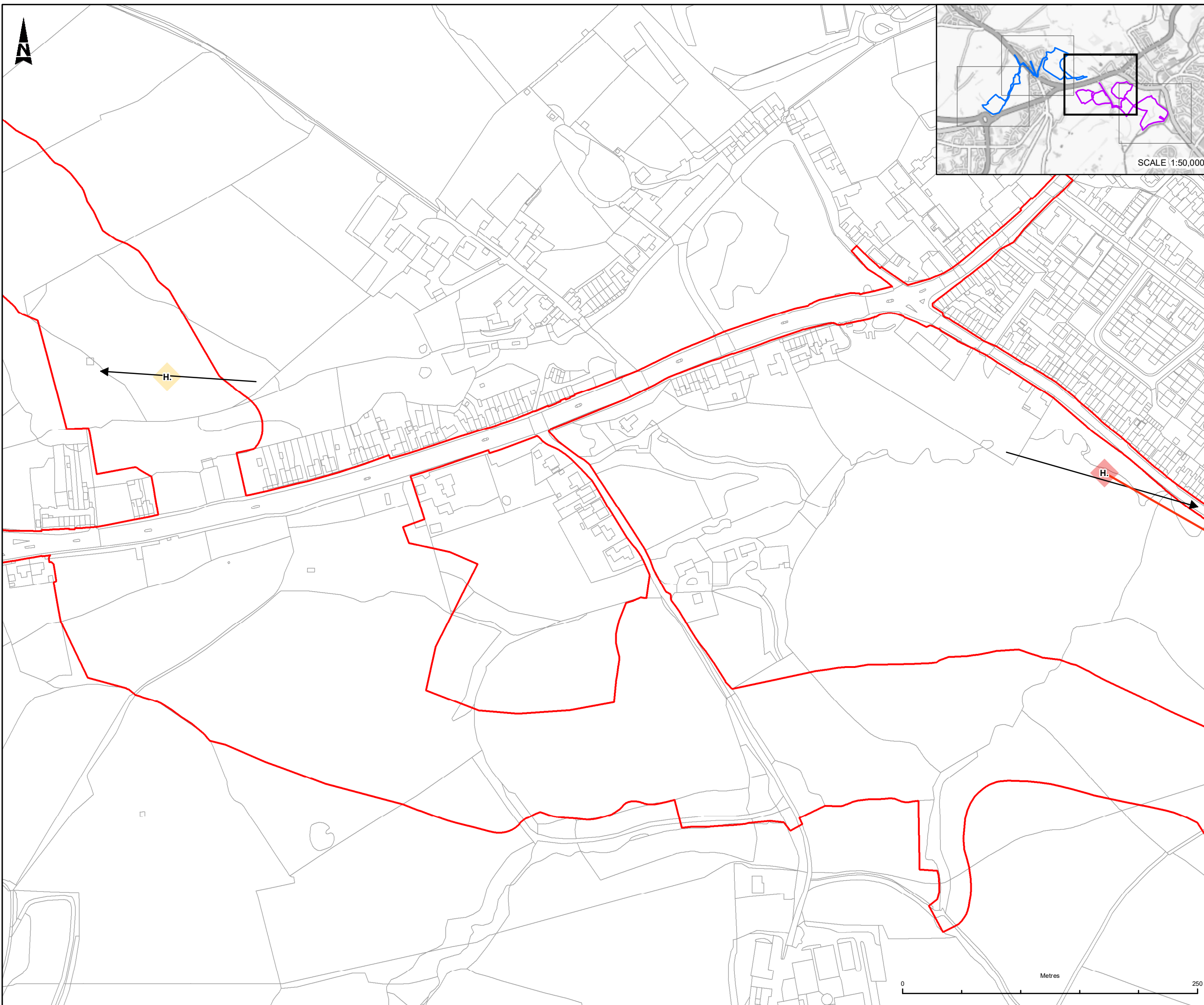
Drawing Title

FIGURE 8.6
BREEDING BIRD SURVEY PLAN
GREY HERON
PAGE 2 OF 4

PINS Ref. No.

TR010034/APP/6.4

Drawing Number	Originator	Volume
HE551473 - BBA - EGN -		
Location	Type	Role
A57_AL_SCHEME - DR - LE -		
Scale	Original Size	Rev.
1:3,000	A3	P01



- LEGEND**
- DEVELOPMENT CONSENT ORDER (DCO) BOUNDARY
 - NORTH TRANSECT
 - SOUTH TRANSECT
- BEHAVIOURS**
- H.** GREY HERON RECORD
 - ALARM CALL
 - CALLING
 - fd** CARRYING FOOD
 - mat** CARRYING NEST MATERIAL
 - fam** FAMILY
 - * OCCUPIED NEST
 - SINGING
- SITE VISIT**
- ◆ SITE VISIT 1
 - ◆ SITE VISIT 2
 - ◆ SITE VISIT 3
 - ◆ SITE VISIT 4
 - ◆ SITE VISIT 5
 - ◆ SITE VISIT 6
- BIRD LINK**
- FLIGHT DIRECTION
 - SAME INDIVIDUAL
 - DIFFERENT INDIVIDUALS
 - UNCERTAIN IF SAME OR DIFFERENT INDIVIDUALS
- TERRITORIES WITHIN 100M**
- CONFIRMED BREEDING
 - PROBABLE BREEDING
 - POSSIBLE BREEDING

This map is reproduced from Ordnance Survey material with the permission of Ordnance Survey on behalf of the controller of Her Majesty's Stationery Office. © Crown Copyright. Unauthorised reproduction infringes Crown copyright and may lead to prosecution or civil proceedings.
 CLIENT NAME: Highways England LICENCE NUMBER: 100030649

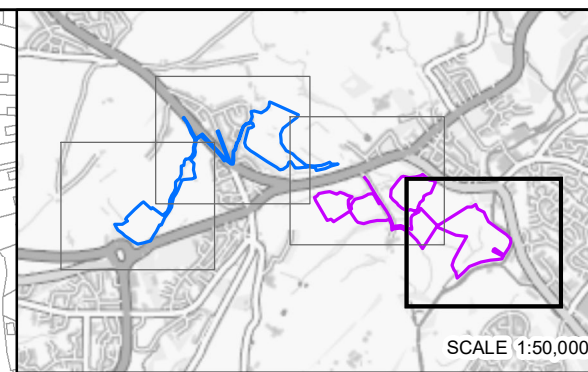
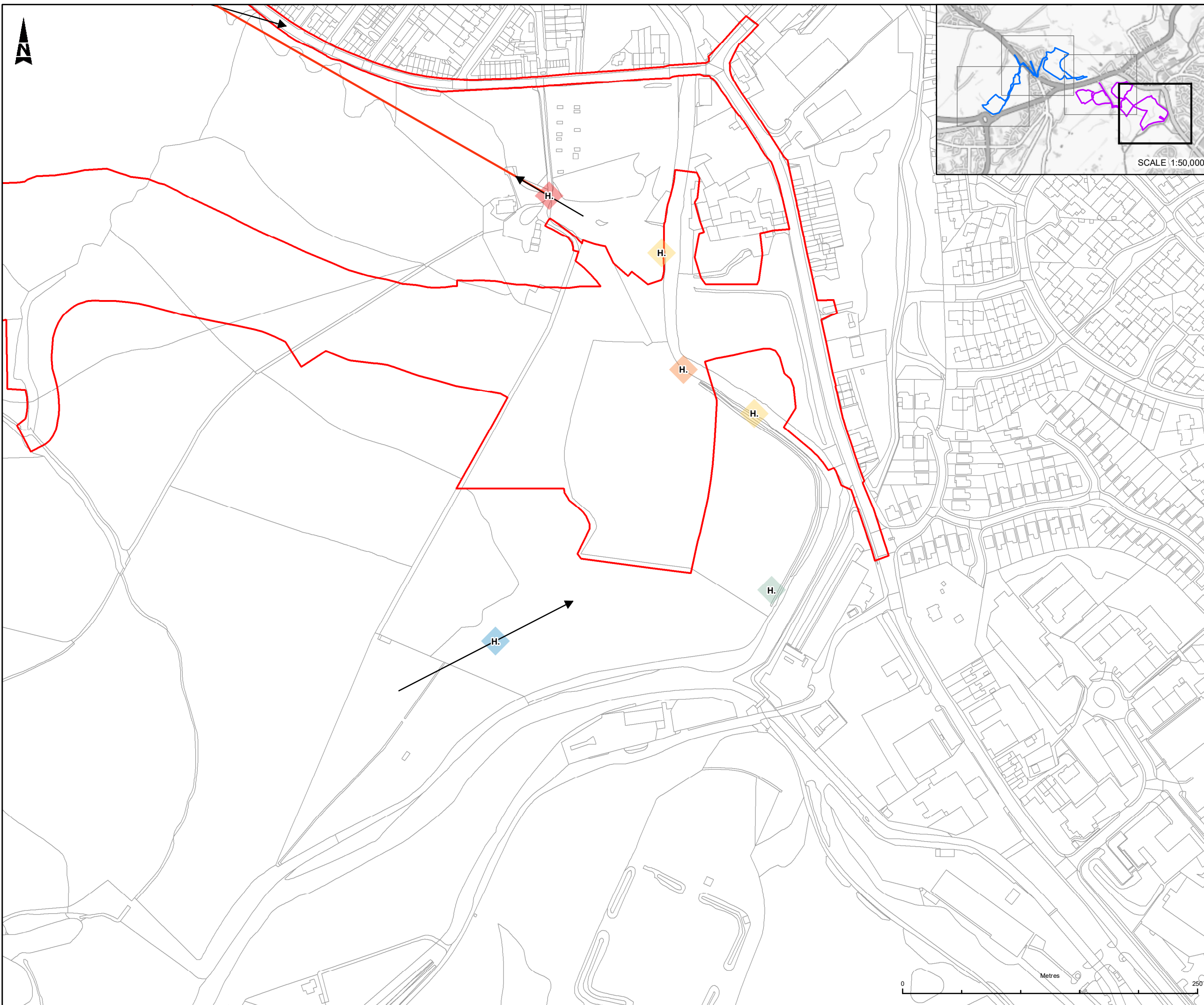
Description			
Status	Revision	Issue Date	
Description			
Status	Revision	Issue Date	
Description			
Status	Revision	Issue Date	
Description DCO SUBMISSION			
Status	A4	Revision P01	Issue Date 14/06/21
Drawn	LA	Checked	RB
Reviewed	LY	Authorised	MR
Drawing Suitability	DCO SUBMISSION		Status A4

Scheme Name
A57 LINK ROADS

Drawing Title
**FIGURE 8.6
BREEDING BIRD SURVEY PLAN
GREY HERON
PAGE 3 OF 4**

PINS Ref. No.
TR010034/APP/6.4

Drawing Number	Originator	Volume
HE551473 - BBA - EGN -		
A57_AL_SCHEME - DR - LE -		060435
Location	Type	Role
		Number
Scale	Original Size	Rev
1:3,000	A3	P01



LEGEND

- DEVELOPMENT CONSENT ORDER (DCO) BOUNDARY
- NORTH TRANSECT
- SOUTH TRANSECT

BEHAVIOURS

- H.** GREY HERON RECORD
- ALARM CALL
- CALLING
- fd** CARRYING FOOD
- mat** CARRYING NEST MATERIAL
- fam** FAMILY
- * OCCUPIED NEST
- SINGING

SITE VISIT

- ◆ SITE VISIT 1
- ◆ SITE VISIT 2
- ◆ SITE VISIT 3
- ◆ SITE VISIT 4
- ◆ SITE VISIT 5
- ◆ SITE VISIT 6

BIRD LINK

- FLIGHT DIRECTION
- SAME INDIVIDUAL
- DIFFERENT INDIVIDUALS
- UNCERTAIN IF SAME OR DIFFERENT INDIVIDUALS

TERRITORIES WITHIN 100M

- CONFIRMED BREEDING
- PROBABLE BREEDING
- POSSIBLE BREEDING

This map is reproduced from Ordnance Survey material with the permission of Ordnance Survey on behalf of the controller of Her Majesty's Stationery Office. © Crown Copyright. Unauthorised reproduction infringes Crown copyright and may lead to prosecution or civil proceedings.
 CLIENT NAME: Highways England LICENCE NUMBER: 100030649

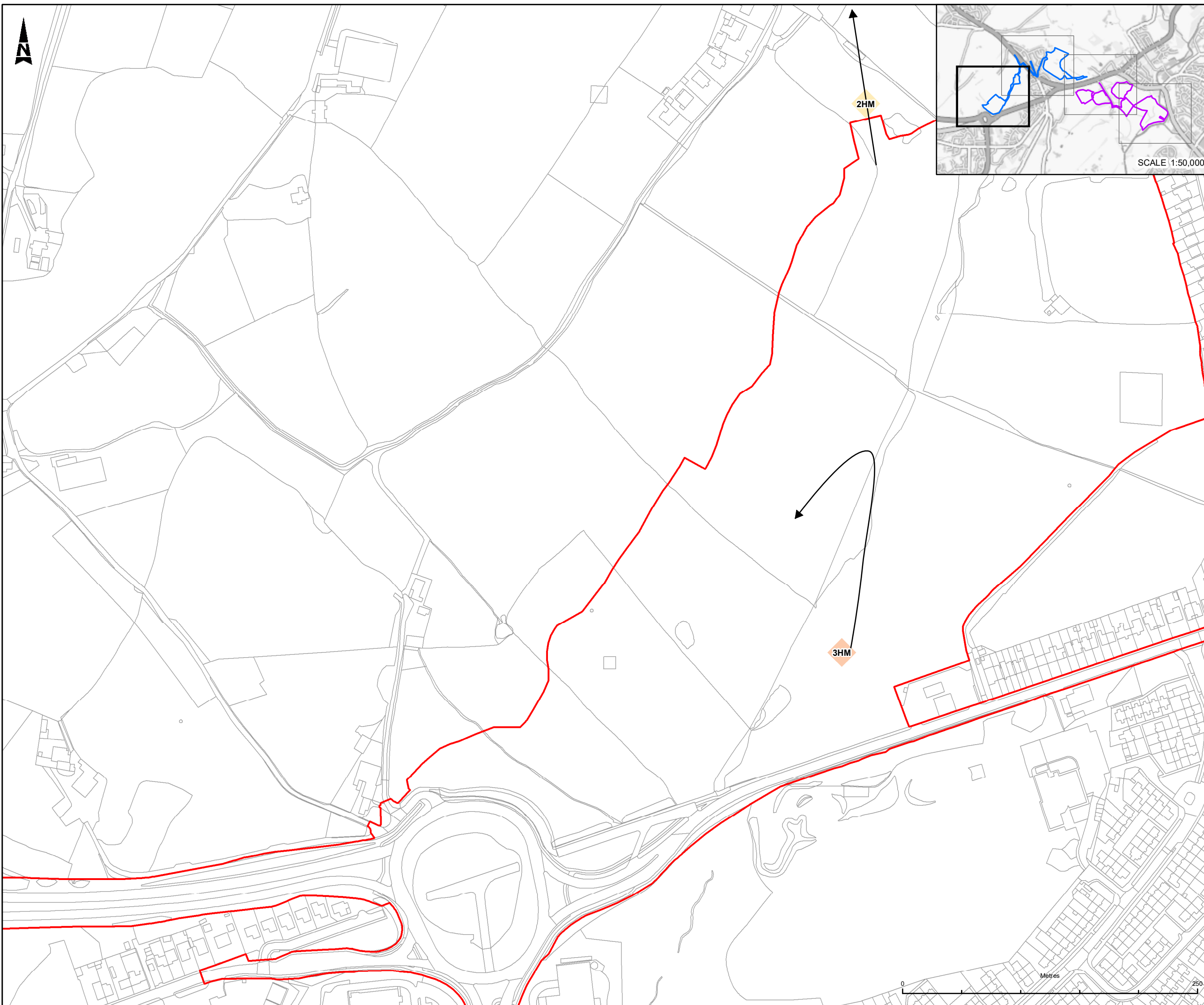
Description			
Status	Revision	Issue Date	
Description			
Status	Revision	Issue Date	
Description			
Status	Revision	Issue Date	
Description DCO SUBMISSION			
Status	A4	Revision P01	Issue Date 14/06/21
Drawn	Checked	Reviewed	Authorised
LA	RB	LY	MR
Drawing Suitability			Status
DCO SUBMISSION			A4

Scheme Name
A57 LINK ROADS

Drawing Title
**FIGURE 8.6
BREEDING BIRD SURVEY PLAN
GREY HERON
PAGE 4 OF 4**

PINS Ref. No.
TR010034/APP/6.4

Drawing Number	Originator	Volume
HE551473	BBA	EGN
Location	Type	Number
A57_AL_SCHEME	DR	LE - 060435
Scale	Original Size	Rev
1:3,000	A3	P01



LEGEND

- DEVELOPMENT CONSENT ORDER (DCO) BOUNDARY
- NORTH TRANSECT
- SOUTH TRANSECT

BEHAVIOURS

- HM** HOUSE MARTIN RECORD
- ALARM CALL
- CALLING
- fd** CARRYING FOOD
- mat** CARRYING NEST MATERIAL
- fam** FAMILY
- * OCCUPIED NEST
- SINGING

SITE VISIT

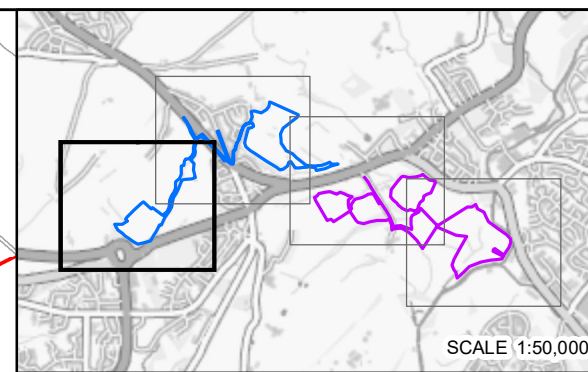
- ◆ SITE VISIT 1
- ◆ SITE VISIT 2
- ◆ SITE VISIT 3
- ◆ SITE VISIT 4
- ◆ SITE VISIT 5
- ◆ SITE VISIT 6

BIRD LINK

- FLIGHT DIRECTION
- SAME INDIVIDUAL
- DIFFERENT INDIVIDUALS
- UNCERTAIN IF SAME OR DIFFERENT INDIVIDUALS

TERRITORIES WITHIN 100M

- CONFIRMED BREEDING
- PROBABLE BREEDING
- POSSIBLE BREEDING



This map is reproduced from Ordnance Survey material with the permission of Ordnance Survey on behalf of the controller of Her Majesty's Stationery Office. © Crown Copyright. Unauthorised reproduction infringes Crown copyright and may lead to prosecution or civil proceedings.
 CLIENT NAME: Highways England LICENCE NUMBER: 100030649

Description			
Status	Revision	Issue Date	
Description			
Status	Revision	Issue Date	
Description			
Status	Revision	Issue Date	
Description DCO SUBMISSION			
Status	A4	Revision P01	Issue Date 14/06/21
Drawn	Checked	Reviewed	Authorised
LA	RB	LY	MR
Drawing Suitability			Status
DCO SUBMISSION			A4

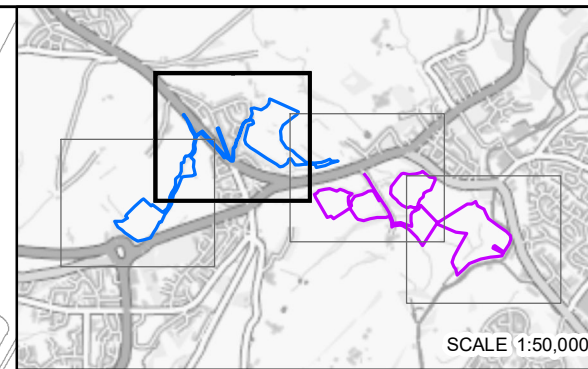
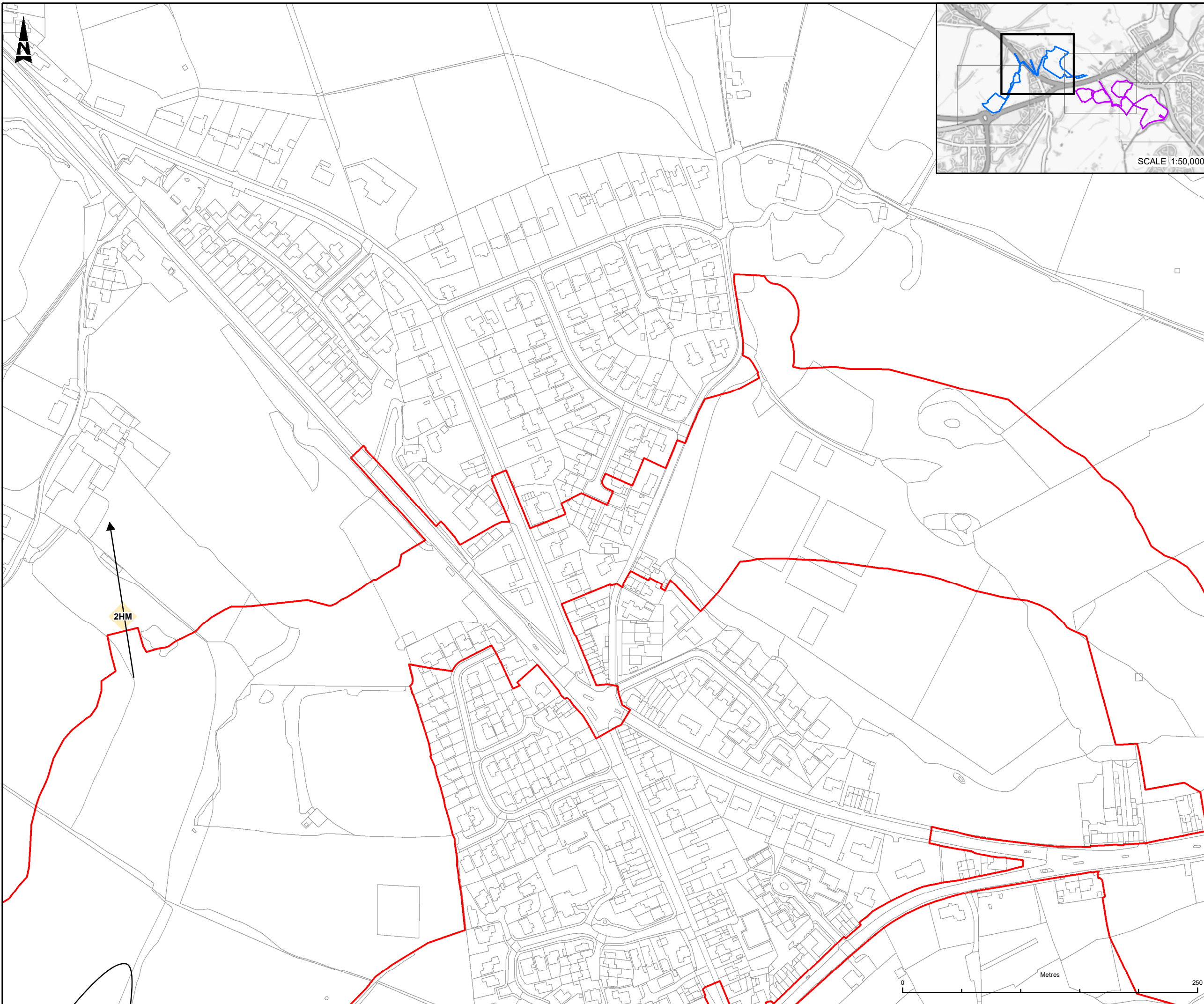
Scheme Name
A57 LINK ROADS

Drawing Title
**FIGURE 8.6
BREEDING BIRD SURVEY PLAN
HOUSE MARTIN
PAGE 1 OF 4**

PINS Ref. No.
TR010034/APP/6.4

Drawing Number	Originator	Volume
HE551473 - BBA - EGN -		
A57_AL_SCHEME - DR - LE -		060435
Location	Type	Role
Scale	Original Size	Rev
1:3,000	A3	P01





- LEGEND**
- DEVELOPMENT CONSENT ORDER (DCO) BOUNDARY
 - NORTH TRANSECT
 - SOUTH TRANSECT
- BEHAVIOURS**
- HM** HOUSE MARTIN RECORD
 - ALARM CALL
 - CALLING
 - fd** CARRYING FOOD
 - mat** CARRYING NEST MATERIAL
 - fam** FAMILY
 - * OCCUPIED NEST
 - SINGING
- SITE VISIT**
- ◆ SITE VISIT 1
 - ◆ SITE VISIT 2
 - ◆ SITE VISIT 3
 - ◆ SITE VISIT 4
 - ◆ SITE VISIT 5
 - ◆ SITE VISIT 6
- BIRD LINK**
- FLIGHT DIRECTION
 - SAME INDIVIDUAL
 - DIFFERENT INDIVIDUALS
 - UNCERTAIN IF SAME OR DIFFERENT INDIVIDUALS
- TERRITORIES WITHIN 100M**
- CONFIRMED BREEDING
 - PROBABLE BREEDING
 - POSSIBLE BREEDING

This map is reproduced from Ordnance Survey material with the permission of Ordnance Survey on behalf of the controller of Her Majesty's Stationery Office. © Crown Copyright. Unauthorised reproduction infringes Crown copyright and may lead to prosecution or civil proceedings.
 CLIENT NAME: Highways England LICENCE NUMBER: 100030649

Description			
Status	Revision	Issue Date	
Description			
Status	Revision	Issue Date	
Description			
Status	Revision	Issue Date	
Description DCO SUBMISSION			
Status	A4	Revision P01	Issue Date 14/06/21
Drawn	LA	Checked	RB
Reviewed	LY	Authorised	MR
Drawing Suitability			Status
DCO SUBMISSION			A4

Client

Scheme Name

A57 LINK ROADS

Drawing Title

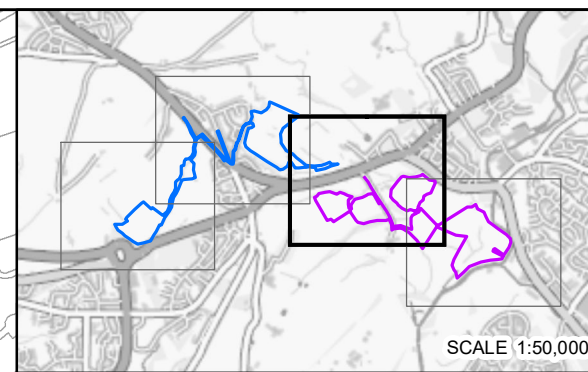
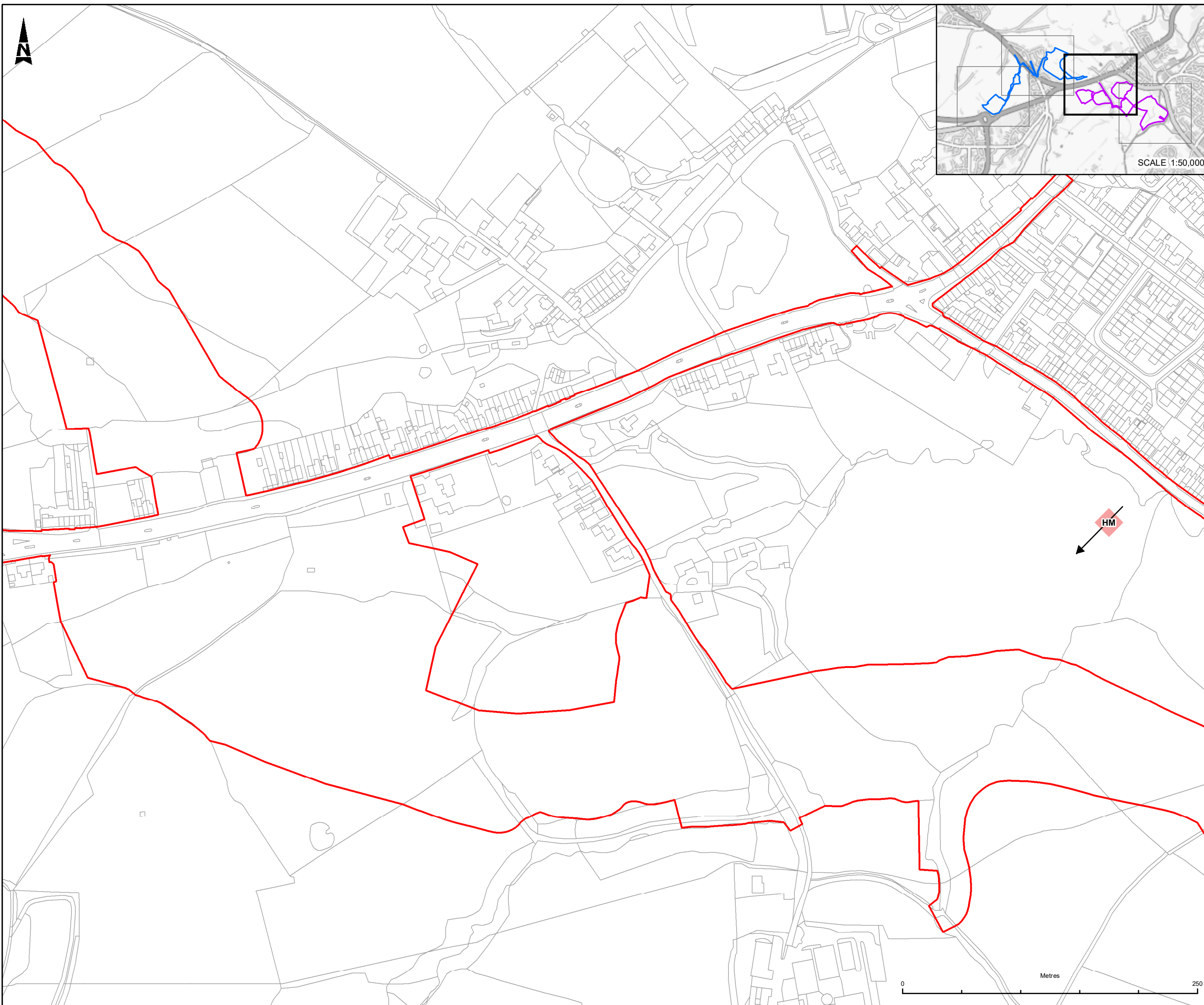
FIGURE 8.6
BREEDING BIRD SURVEY PLAN
HOUSE MARTIN
PAGE 2 OF 4

PINS Ref. No.

TR010034/APP/6.4

Drawing Number	Originator	Volume
HE551473 - BBA - EGN -		
Location	Type	Role
A57_AL_SCHEME - DR - LE -		
Scale	Original Size	Rev.
1:3,000	A3	P01





- LEGEND**
- DEVELOPMENT CONSENT ORDER (DCO) BOUNDARY
 - NORTH TRANSECT
 - SOUTH TRANSECT
- BEHAVIOURS**
- HM** HOUSE MARTIN RECORD
 - ALARM CALL
 - CALLING
 - fd** CARRYING FOOD
 - mat** CARRYING NEST MATERIAL
 - fam** FAMILY
 - * OCCUPIED NEST
 - SINGING
- SITE VISIT**
- ◆ SITE VISIT 1
 - ◆ SITE VISIT 2
 - ◆ SITE VISIT 3
 - ◆ SITE VISIT 4
 - ◆ SITE VISIT 5
 - ◆ SITE VISIT 6
- BIRD LINK**
- FLIGHT DIRECTION
 - SAME INDIVIDUAL
 - DIFFERENT INDIVIDUALS
 - UNCERTAIN IF SAME OR DIFFERENT INDIVIDUALS
- TERRITORIES WITHIN 100M**
- CONFIRMED BREEDING
 - PROBABLE BREEDING
 - POSSIBLE BREEDING

This map is reproduced from Ordnance Survey material with the permission of Ordnance Survey on behalf of the controller of Her Majesty's Stationery Office. © Crown Copyright. Unauthorised reproduction infringes Crown copyright and may lead to prosecution or civil proceedings.
 CLIENT NAME: Highways England LICENCE NUMBER: 100030649

Description			
Status	Revision	Issue Date	
Description			
Status	Revision	Issue Date	
Description			
Status	Revision	Issue Date	
Description DCO SUBMISSION			
Status	A4	Revision P01	Issue Date 14/06/21
Drawn	LA	Checked	RB
Reviewed	LY	Authorised	MR
Drawing Suitability			Status
DCO SUBMISSION			A4

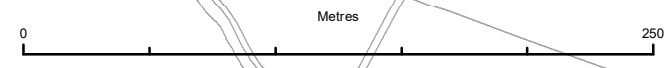
Client

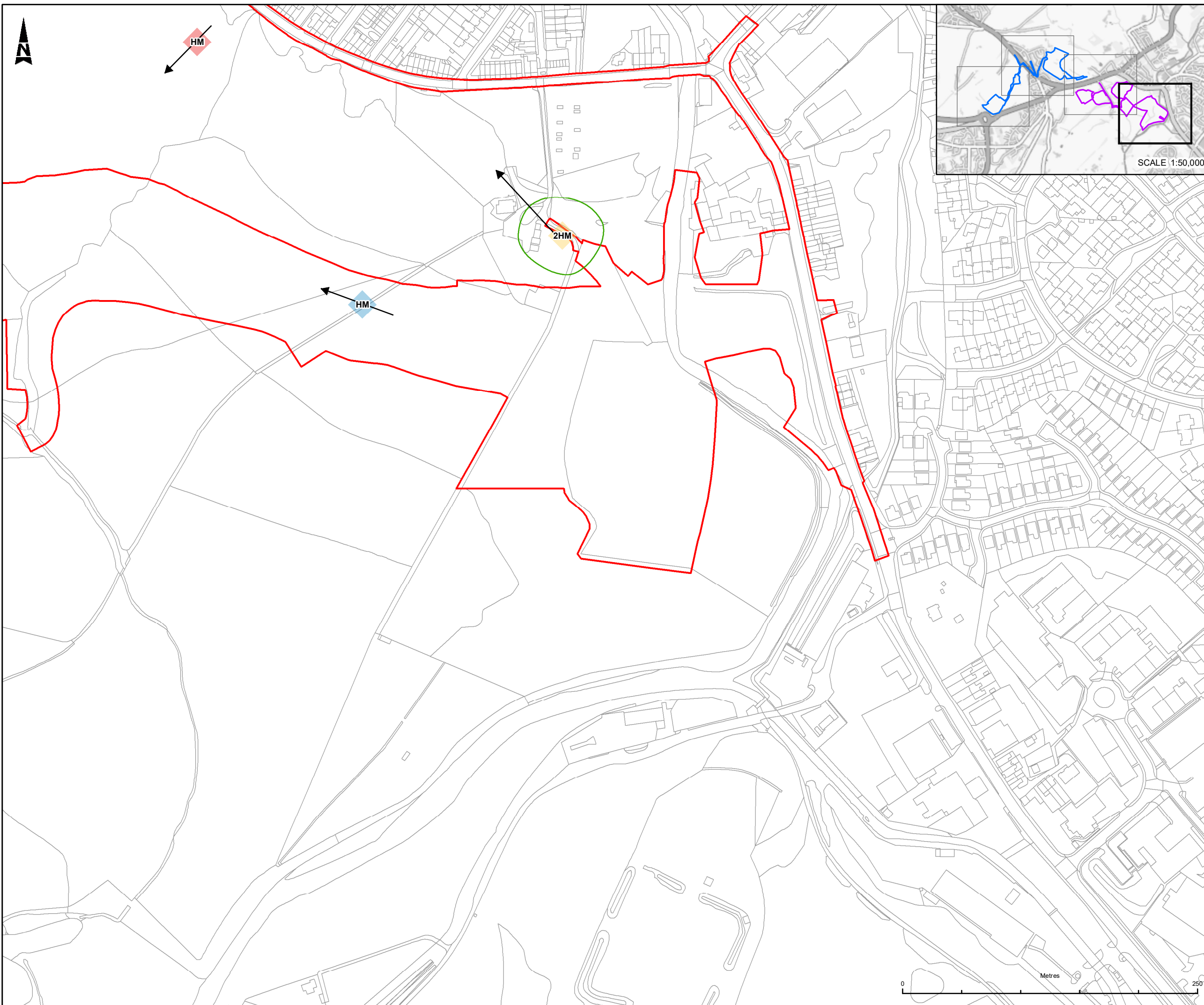
Scheme Name
A57 LINK ROADS

Drawing Title
FIGURE 8.6
BREEDING BIRD SURVEY PLAN
HOUSE MARTIN
PAGE 3 OF 4

PINS Ref. No.
TR010034/APP/6.4

Drawing Number	Originator	Volume
HE551473	BBA	EGN
Location	Type	Role
A57_AL_SCHEME	DR	LE
Scale	Original Size	Rev
1:3,000	A3	P01





- LEGEND**
- DEVELOPMENT CONSENT ORDER (DCO) BOUNDARY
 - NORTH TRANSECT
 - SOUTH TRANSECT
- BEHAVIOURS**
- HM** HOUSE MARTIN RECORD
 - ALARM CALL
 - CALLING
 - fd** CARRYING FOOD
 - mat** CARRYING NEST MATERIAL
 - fam** FAMILY
 - * OCCUPIED NEST
 - SINGING
- SITE VISIT**
- ◆ SITE VISIT 1
 - ◆ SITE VISIT 2
 - ◆ SITE VISIT 4
 - ◆ SITE VISIT 5
 - ◆ SITE VISIT 6
- BIRD LINK**
- ➔ FLIGHT DIRECTION
 - SAME INDIVIDUAL
 - DIFFERENT INDIVIDUALS
 - UNCERTAIN IF SAME OR DIFFERENT INDIVIDUALS
- TERRITORIES WITHIN 100M**
- CONFIRMED BREEDING
 - PROBABLE BREEDING
 - POSSIBLE BREEDING

This map is reproduced from Ordnance Survey material with the permission of Ordnance Survey on behalf of the controller of Her Majesty's Stationery Office. © Crown Copyright. Unauthorised reproduction infringes Crown copyright and may lead to prosecution or civil proceedings.
 CLIENT NAME: Highways England LICENCE NUMBER: 100030649

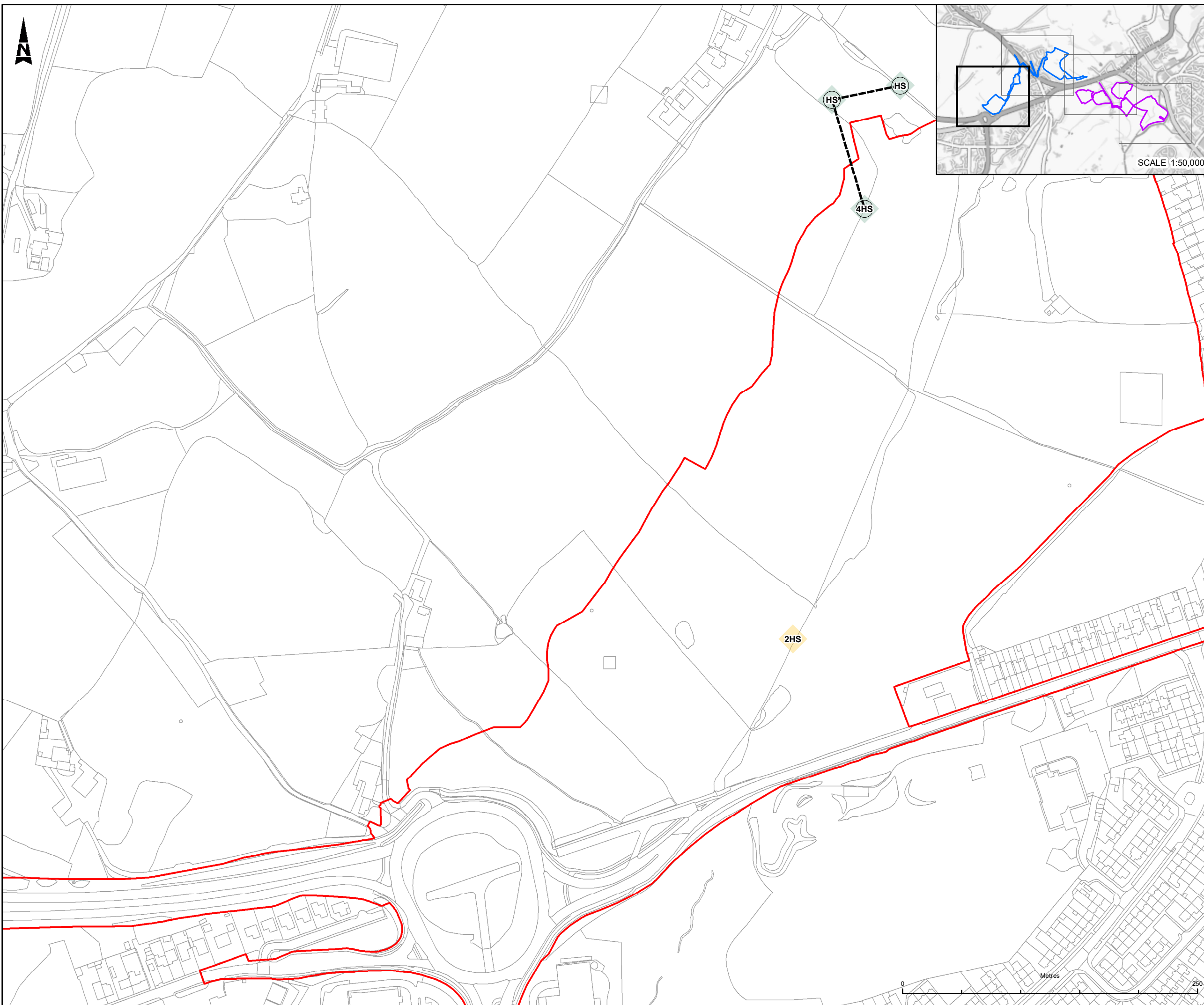
Description			
Status	Revision	Issue Date	
Description			
Status	Revision	Issue Date	
Description			
Status	Revision	Issue Date	
Description DCO SUBMISSION			
Status	A4	Revision P01	Issue Date 14/06/21
Drawn	LA	Checked	RB
Reviewed	LY	Authorised	MR
Drawing Suitability			Status
DCO SUBMISSION			A4

Scheme Name
A57 LINK ROADS

Drawing Title
**FIGURE 8.6
BREEDING BIRD SURVEY PLAN
HOUSE MARTIN
PAGE 4 OF 4**

PINS Ref. No.
TR010034/APP/6.4

Drawing Number	Originator	Volume
HE551473	BBA	EGN
Location	Type	Number
A57_AL_SCHEME	DR	LE - 060435
Scale	Original Size	Rev
1:3,000	A3	P01



LEGEND

- DEVELOPMENT CONSENT ORDER (DCO) BOUNDARY
- NORTH TRANSECT
- SOUTH TRANSECT

BEHAVIOURS

- HS** HOUSE SPARROW RECORD
- ALARM CALL
- CALLING
- fd** CARRYING FOOD
- mat** CARRYING NEST MATERIAL
- fam** FAMILY
- * OCCUPIED NEST
- SINGING

SITE VISIT

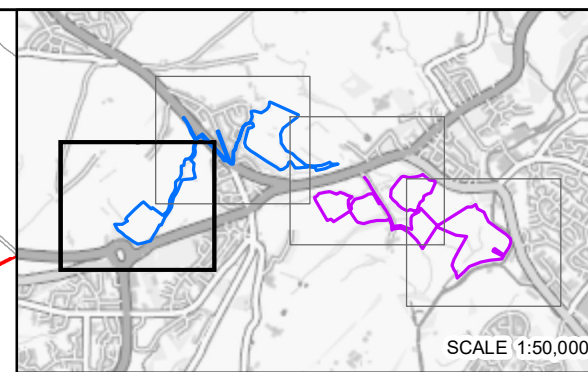
- ◆ SITE VISIT 1
- ◆ SITE VISIT 2
- ◆ SITE VISIT 3
- ◆ SITE VISIT 4
- ◆ SITE VISIT 5
- ◆ SITE VISIT 6

BIRD LINK

- FLIGHT DIRECTION
- SAME INDIVIDUAL
- DIFFERENT INDIVIDUALS
- UNCERTAIN IF SAME OR DIFFERENT INDIVIDUALS

TERRITORIES WITHIN 100M

- CONFIRMED BREEDING
- PROBABLE BREEDING
- POSSIBLE BREEDING



This map is reproduced from Ordnance Survey material with the permission of Ordnance Survey on behalf of the controller of Her Majesty's Stationery Office. © Crown Copyright. Unauthorised reproduction infringes Crown copyright and may lead to prosecution or civil proceedings.
 CLIENT NAME: Highways England LICENCE NUMBER: 100030649

Description			
Status	Revision	Issue Date	
Description			
Status	Revision	Issue Date	
Description			
Status	Revision	Issue Date	
Description DCO SUBMISSION			
Status	A4	Revision P01	Issue Date 11/06/21
Drawn	Checked	Reviewed	Authorised
LA	RB	LY	MR
Drawing Suitability			Status
DCO SUBMISSION			A4

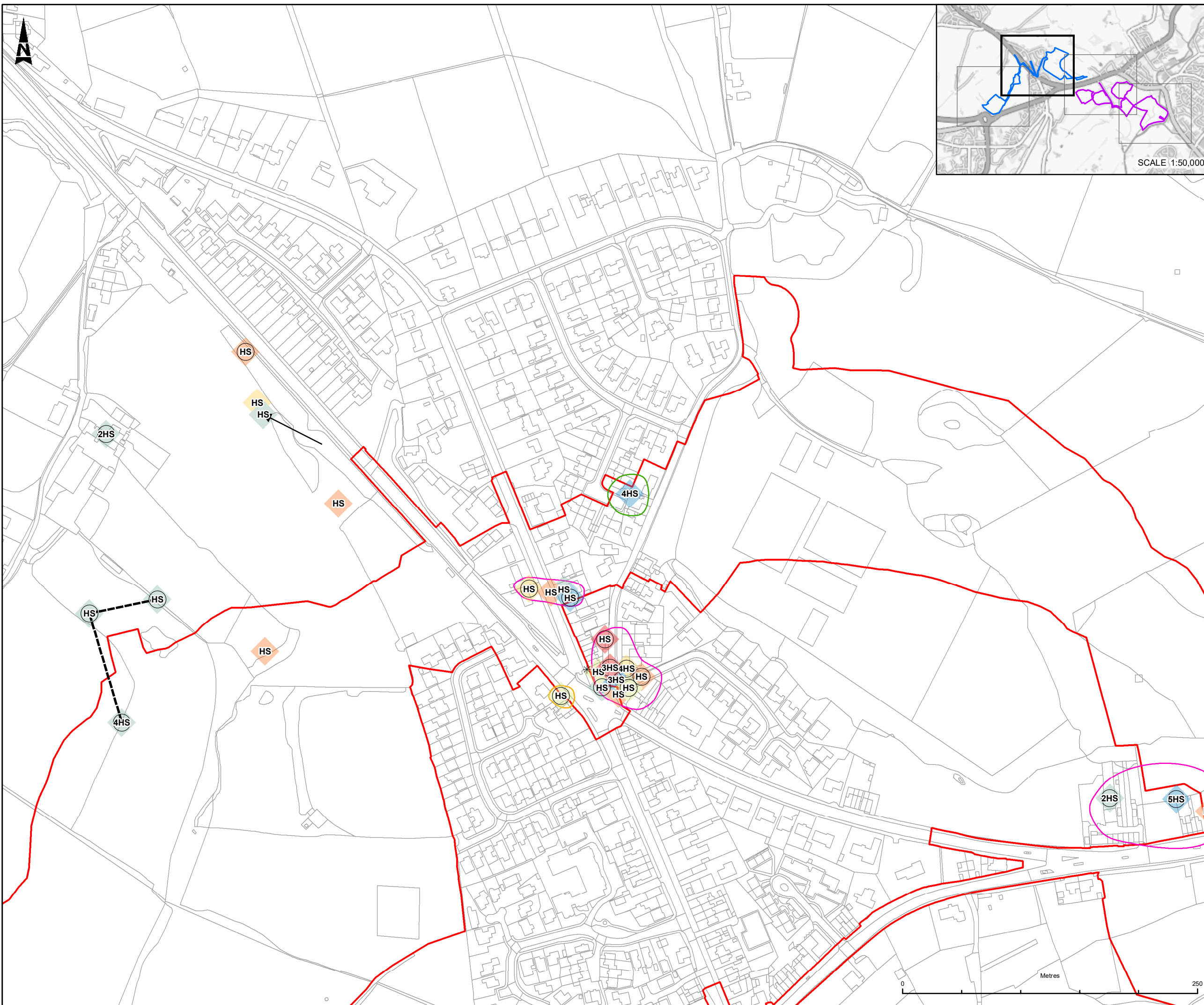
Scheme Name
A57 LINK ROADS

Drawing Title
**FIGURE 8.6
BREEDING BIRD SURVEY PLAN
HOUSE SPARROW
PAGE 1 OF 4**

PINS Ref. No.
TR010034/APP/6.4

Drawing Number	Originator	Volume
HE551473 - BBA - EGN -		
A57_AL_SCHEME - DR - LE -		060435
Location	Type	Role
Scale	Original Size	Rev
1:3,000	A3	P01





LEGEND

- DEVELOPMENT CONSENT ORDER (DCO) BOUNDARY
- NORTH TRANSECT
- SOUTH TRANSECT

BEHAVIOURS

- HS** HOUSE SPARROW RECORD
- =** ALARM CALL
- CALLING
- fd** CARRYING FOOD
- mat** CARRYING NEST MATERIAL
- fam** FAMILY
- *** OCCUPIED NEST
- O** SINGING

SITE VISIT

- ◆ SITE VISIT 1
- ◆ SITE VISIT 2
- ◆ SITE VISIT 3
- ◆ SITE VISIT 4
- ◆ SITE VISIT 5
- ◆ SITE VISIT 6

BIRD LINK

- FLIGHT DIRECTION
- SAME INDIVIDUAL
- - - DIFFERENT INDIVIDUALS
- UNCERTAIN IF SAME OR DIFFERENT INDIVIDUALS

TERRITORIES WITHIN 100M

- CONFIRMED BREEDING
- PROBABLE BREEDING
- POSSIBLE BREEDING

This map is reproduced from Ordnance Survey material with the permission of Ordnance Survey on behalf of the controller of Her Majesty's Stationery Office. © Crown Copyright. Unauthorised reproduction infringes Crown copyright and may lead to prosecution or civil proceedings.
 CLIENT NAME: Highways England LICENCE NUMBER: 100030649

Description			
Status	Revision	Issue Date	
Description			
Status	Revision	Issue Date	
Description			
Status	Revision	Issue Date	
Description DCO SUBMISSION			
Status	A4	Revision P01	Issue Date 11/06/21
Drawn	LA	Checked	RB
Reviewed	LY	Authorised	MR
Drawing Suitability	DCO SUBMISSION		Status A4

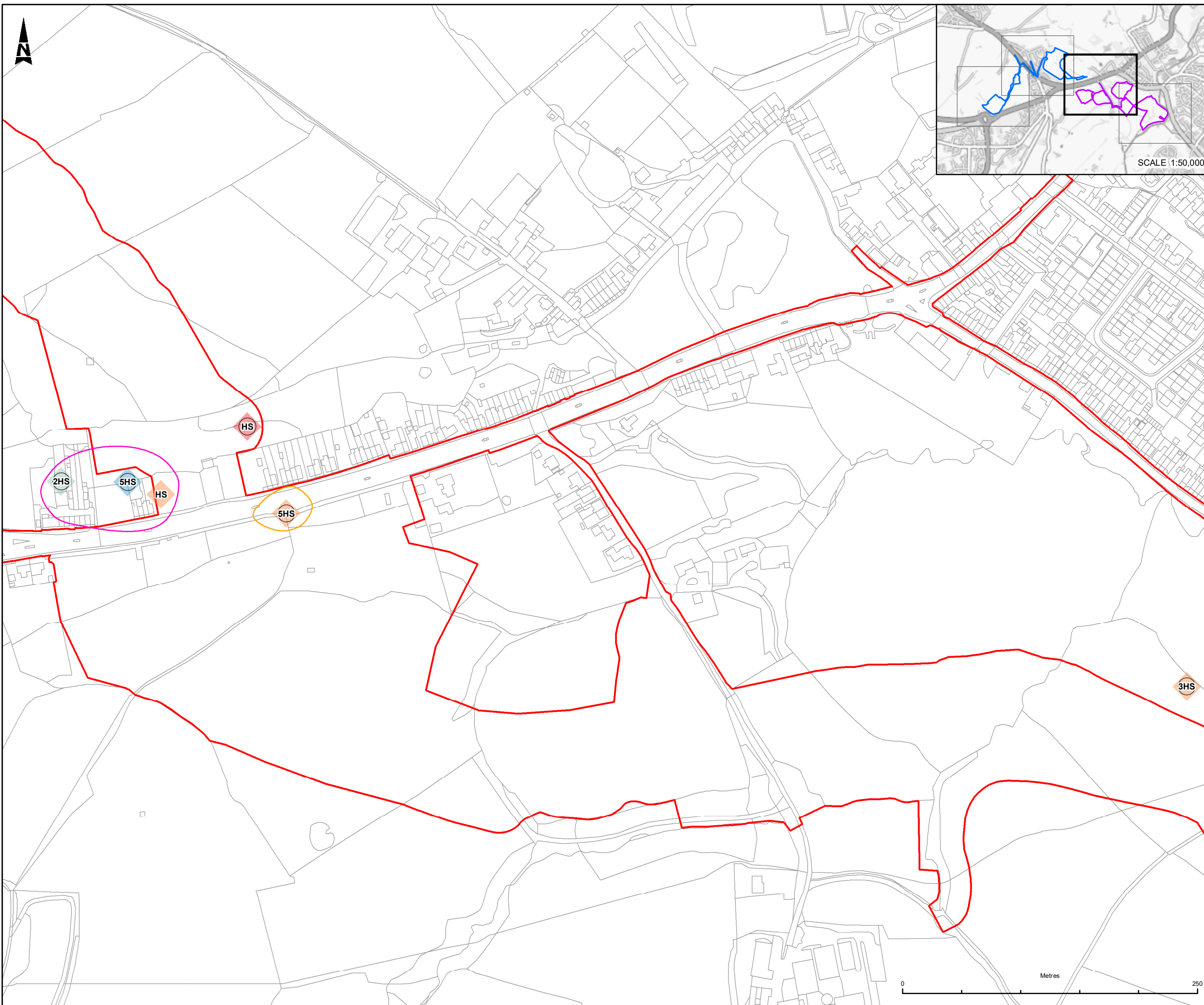
Client

Scheme Name **A57 LINK ROADS**

Drawing Title **FIGURE 8.6 BREEDING BIRD SURVEY PLAN HOUSE SPARROW PAGE 2 OF 4**

PINS Ref. No. **TR010034/APP/6.4**

Drawing Number	Originator	Volume
HE551473	BBA	EGN
A57_AL_SCHEME	DR	LE
Location	Type	Number
Scale	Original Size	Rev
1:3,000	A3	P01



- LEGEND**
- DEVELOPMENT CONSENT ORDER (DCO) BOUNDARY
 - NORTH TRANSECT
 - SOUTH TRANSECT
- BEHAVIOURS**
- HS** HOUSE SPARROW RECORD
 - ALARM CALL
 - CALLING
 - fd** CARRYING FOOD
 - mat** CARRYING NEST MATERIAL
 - fam** FAMILY
 - * OCCUPIED NEST
 - SINGING
- SITE VISIT**
- ◆ SITE VISIT 1
 - ◆ SITE VISIT 2
 - ◆ SITE VISIT 3
 - ◆ SITE VISIT 4
 - ◆ SITE VISIT 5
 - ◆ SITE VISIT 6
- BIRD LINK**
- FLIGHT DIRECTION
 - SAME INDIVIDUAL
 - DIFFERENT INDIVIDUALS
 - UNCERTAIN IF SAME OR DIFFERENT INDIVIDUALS
- TERRITORIES WITHIN 100M**
- CONFIRMED BREEDING
 - PROBABLE BREEDING
 - POSSIBLE BREEDING

This map is reproduced from Ordnance Survey material with the permission of Ordnance Survey on behalf of the controller of Her Majesty's Stationery Office. © Crown Copyright. Unauthorised reproduction infringes Crown copyright and may lead to prosecution or civil proceedings.
 CLIENT NAME: Highways England LICENCE NUMBER: 100030649

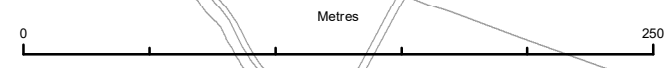
Description			
Status	Revision	Issue Date	
Description			
Status	Revision	Issue Date	
Description			
Status	Revision	Issue Date	
Description DCO SUBMISSION			
Status	A4	Revision P01	Issue Date 11/06/21
Drawn	LA	Checked	RB
Reviewed	LY	Authorised	MR
Drawing Suitability			Status
DCO SUBMISSION			A4

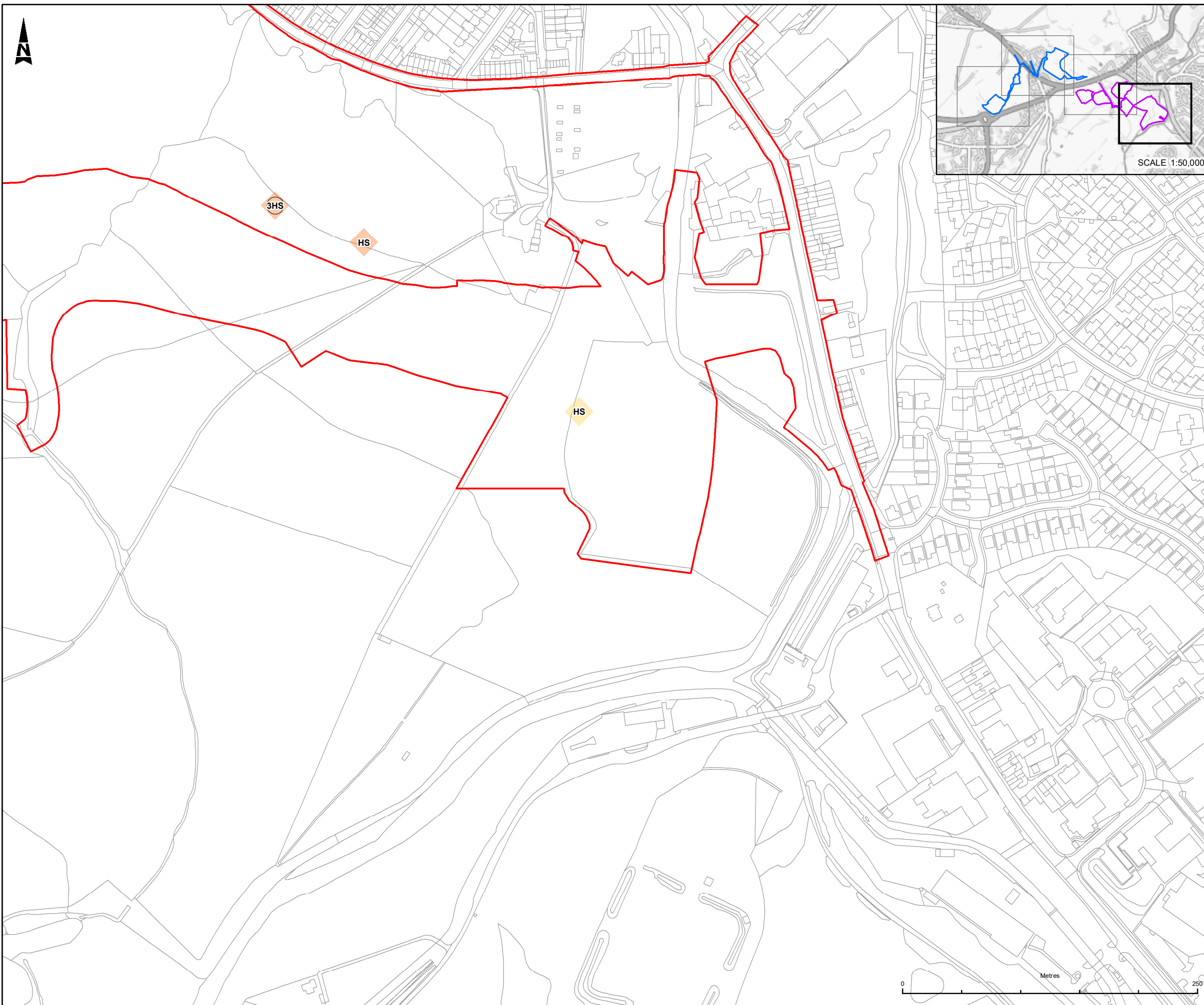
Scheme Name
A57 LINK ROADS

Drawing Title
**FIGURE 8.6
BREEDING BIRD SURVEY PLAN
HOUSE SPARROW
PAGE 3 OF 4**

PINS Ref. No.
TR010034/APP/6.4

Drawing Number	Originator	Volume
HE551473	BBA	EGN
Location	Type	Role
A57_AL_SCHEME	DR	LE
Scale	Original Size	Rev
1:3,000	A3	P01





LEGEND

- DEVELOPMENT CONSENT ORDER (DCO) BOUNDARY
- NORTH TRANSECT
- SOUTH TRANSECT

BEHAVIOURS

- HS** HOUSE SPARROW RECORD
- ALARM CALL
- CALLING
- fd** CARRYING FOOD
- mat** CARRYING NEST MATERIAL
- fam** FAMILY
- * OCCUPIED NEST
- SINGING

SITE VISIT

- ◆ SITE VISIT 1
- ◆ SITE VISIT 2
- ◆ SITE VISIT 3
- ◆ SITE VISIT 4
- ◆ SITE VISIT 5
- ◆ SITE VISIT 6

BIRD LINK

- FLIGHT DIRECTION
- SAME INDIVIDUAL
- DIFFERENT INDIVIDUALS
- UNCERTAIN IF SAME OR DIFFERENT INDIVIDUALS

TERRITORIES WITHIN 100M

- CONFIRMED BREEDING
- PROBABLE BREEDING
- POSSIBLE BREEDING

This map is reproduced from Ordnance Survey material with the permission of Ordnance Survey on behalf of the controller of Her Majesty's Stationery Office. © Crown Copyright. Unauthorised reproduction infringes Crown copyright and may lead to prosecution or civil proceedings.
 CLIENT NAME: Highways England LICENCE NUMBER: 100030649

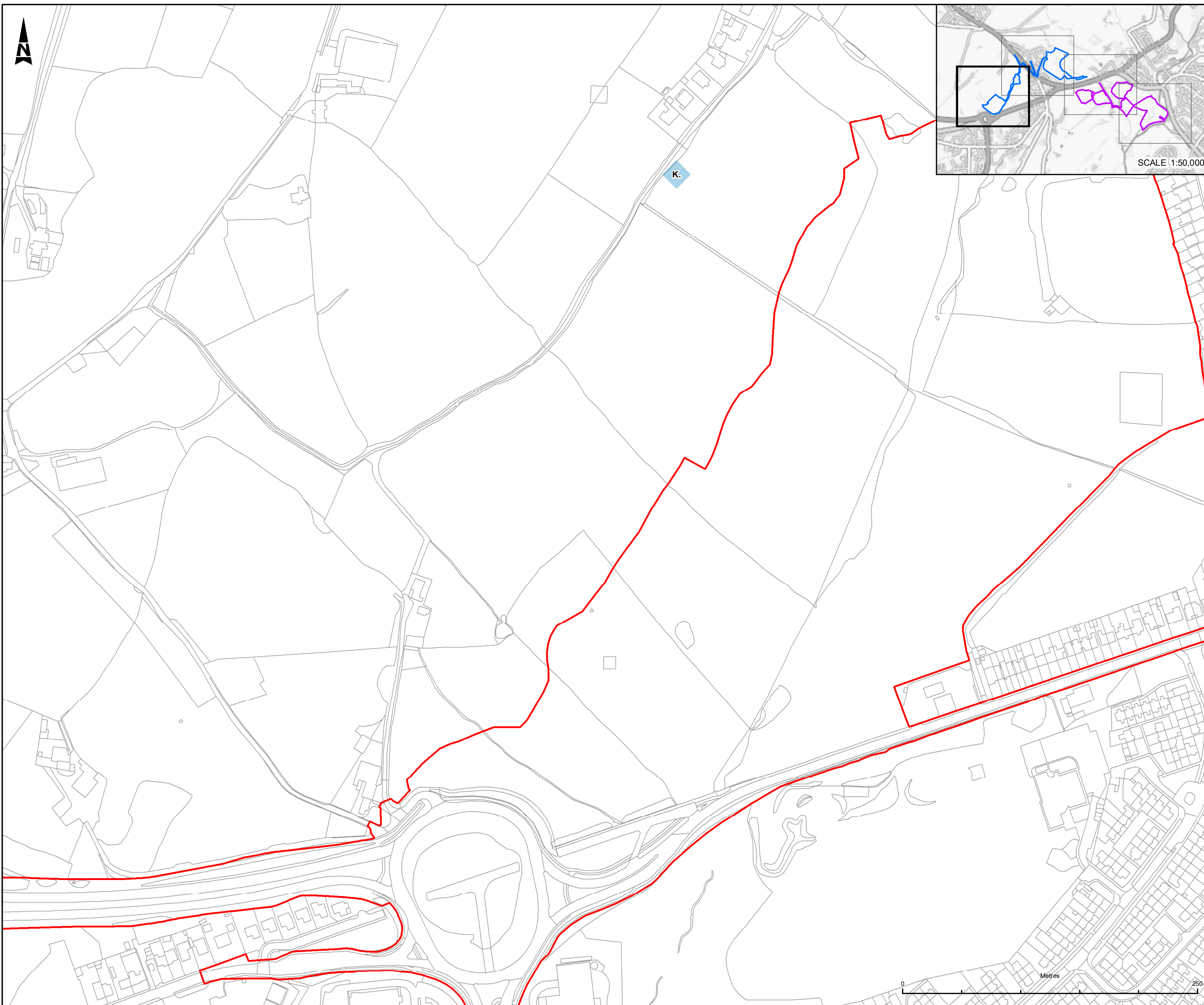
Description			
Status	Revision	Issue Date	
Description			
Status	Revision	Issue Date	
Description			
Status	Revision	Issue Date	
Description DCO SUBMISSION			
Status	A4	Revision P01	Issue Date 11/06/21
Drawn	Checked	Reviewed	Authorised
LA	RB	LY	MR
Drawing Suitability			Status
DCO SUBMISSION			A4

Scheme Name
A57 LINK ROADS

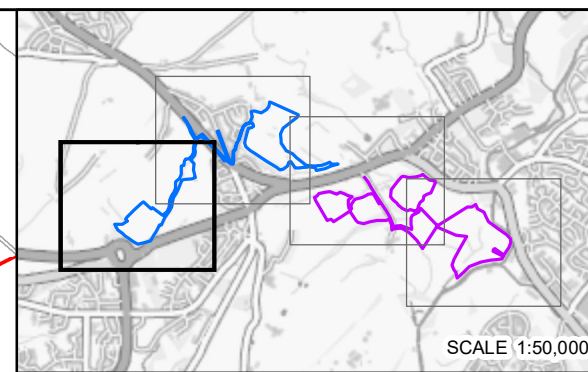
Drawing Title
**FIGURE 8.6
BREEDING BIRD SURVEY PLAN
HOUSE SPARROW
PAGE 4 OF 4**

PINS Ref. No.
TR010034/APP/6.4

Drawing Number	Originator	Volume
HE551473 - BBA - EGN -		
Location	Type	Number
A57_AL_SCHEME - DR - LE -		060435
Scale	Original Size	Rev
1:3,000	A3	P01



- LEGEND**
- DEVELOPMENT CONSENT ORDER (DCO) BOUNDARY
 - NORTH TRANSECT
 - SOUTH TRANSECT
- BEHAVIOURS**
- K.** KESTREL RECORD
 - ALARM CALL
 - CALLING
 - fd** CARRYING FOOD
 - mat** CARRYING NEST MATERIAL
 - fam** FAMILY
 - * OCCUPIED NEST
 - SINGING
- SITE VISIT**
- ◆ SITE VISIT 1
 - ◆ SITE VISIT 2
 - ◆ SITE VISIT 3
 - ◆ SITE VISIT 4
 - ◆ SITE VISIT 5
 - ◆ SITE VISIT 6
- BIRD LINK**
- ➔ FLIGHT DIRECTION
 - SAME INDIVIDUAL
 - DIFFERENT INDIVIDUALS
 - UNCERTAIN IF SAME OR DIFFERENT INDIVIDUALS
- TERRITORIES WITHIN 100M**
- CONFIRMED BREEDING
 - PROBABLE BREEDING
 - POSSIBLE BREEDING



This map is reproduced from Ordnance Survey material with the permission of Ordnance Survey on behalf of the controller of Her Majesty's Stationery Office. © Crown Copyright. Unauthorised reproduction infringes Crown copyright and may lead to prosecution or civil proceedings.
 CLIENT NAME: Highways England LICENCE NUMBER: 100030649

Description			
Status	Revision	Issue Date	
Description			
Status	Revision	Issue Date	
Description			
Status	Revision	Issue Date	
Description DCO SUBMISSION			
Status	A4	Revision P01	Issue Date 14/06/21
Drawn	Checked	Reviewed	Authorised
LA	RB	LY	MR
Drawing Suitability			Status
DCO SUBMISSION			A4

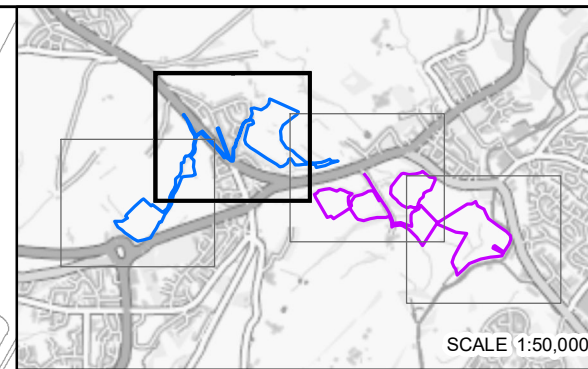
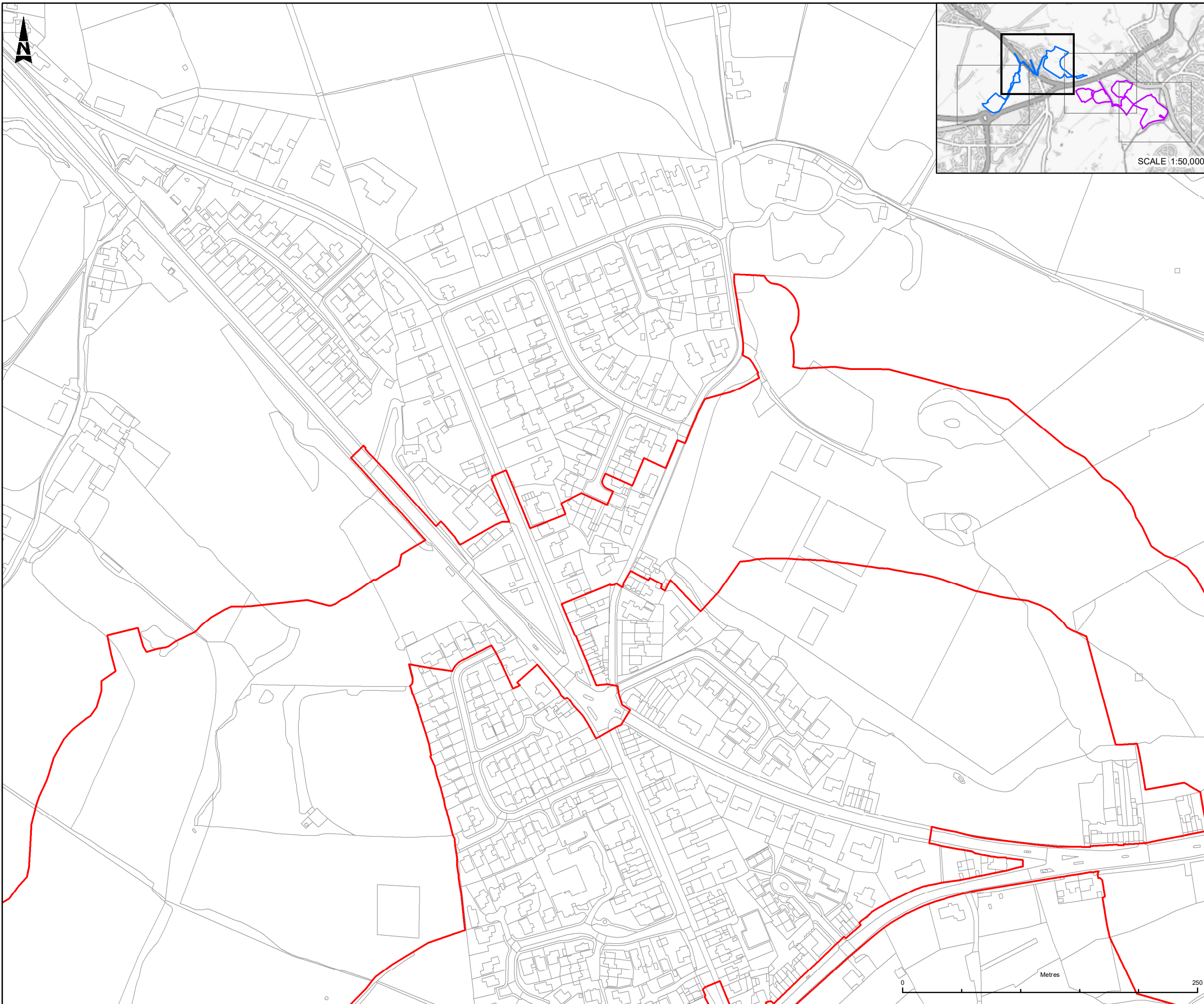
Scheme Name
A57 LINK ROADS

Drawing Title
**FIGURE 8.6
BREEDING BIRD SURVEY PLAN
KESTREL
PAGE 1 OF 4**

PINS Ref. No.
TR010034/APP/6.4

Drawing Number	Originator	Volume
HE551473 - BBA - EGN -		
A57_AL_SCHEME - DR - LE -		060435
Location	Type	Role
Scale	Original Size	Rev
1:3,000	A3	P01





- LEGEND**
- DEVELOPMENT CONSENT ORDER (DCO) BOUNDARY
 - NORTH TRANSECT
 - SOUTH TRANSECT
- BEHAVIOURS**
- K.** KESTREL RECORD
 - ALARM CALL
 - CALLING
 - fd** CARRYING FOOD
 - mat** CARRYING NEST MATERIAL
 - fam** FAMILY
 - * OCCUPIED NEST
 - SINGING
- SITE VISIT**
- ◆ SITE VISIT 1
 - ◆ SITE VISIT 2
 - ◆ SITE VISIT 3
 - ◆ SITE VISIT 4
 - ◆ SITE VISIT 5
 - ◆ SITE VISIT 6
- BIRD LINK**
- FLIGHT DIRECTION
 - SAME INDIVIDUAL
 - DIFFERENT INDIVIDUALS
 - UNCERTAIN IF SAME OR DIFFERENT INDIVIDUALS
- TERRITORIES WITHIN 100M**
- CONFIRMED BREEDING
 - PROBABLE BREEDING
 - POSSIBLE BREEDING

This map is reproduced from Ordnance Survey material with the permission of Ordnance Survey on behalf of the controller of Her Majesty's Stationery Office. © Crown Copyright. Unauthorised reproduction infringes Crown copyright and may lead to prosecution or civil proceedings.
 CLIENT NAME: Highways England LICENCE NUMBER: 100030649

Description			
Status	Revision	Issue Date	
Description			
Status	Revision	Issue Date	
Description			
Status	Revision	Issue Date	
Description DCO SUBMISSION			
Status	A4	Revision P01	Issue Date 14/06/21
Drawn	Checked	Reviewed	Authorised
LA	RB	LY	MR
Drawing Suitability			Status
DCO SUBMISSION			A4

Client



Scheme Name

A57 LINK ROADS

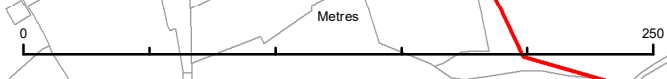
Drawing Title

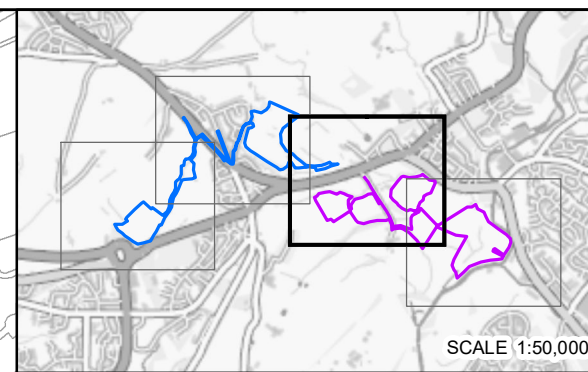
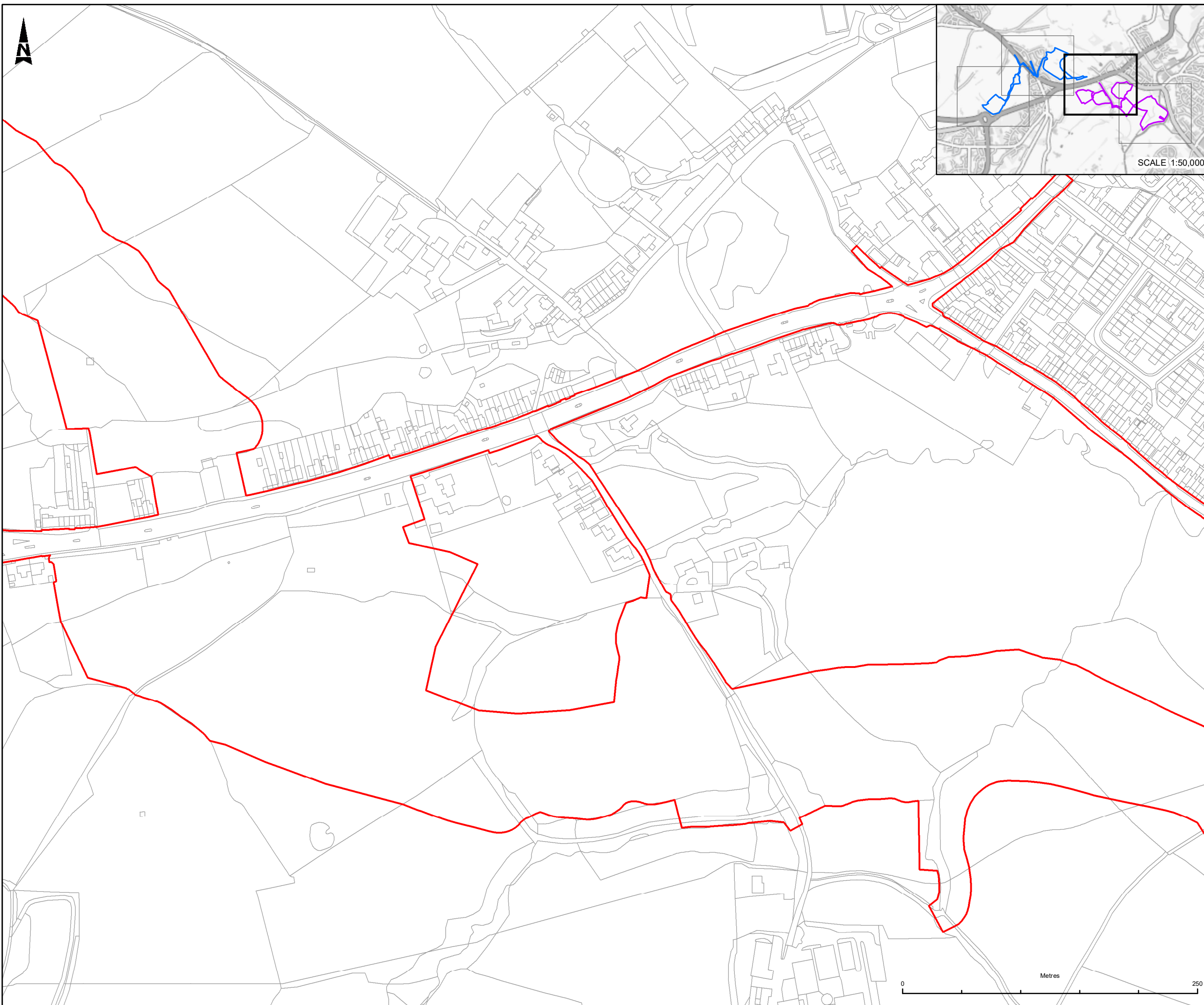
FIGURE 8.6
BREEDING BIRD SURVEY PLAN
KESTREL
PAGE 2 OF 4

PINS Ref. No.

TR010034/APP/6.4

Drawing Number	Originator	Volume
HE551473	BBA	EGN
A57_AL_SCHEME	DR	LE
Location	Type	Role
		Number
Scale	Original Size	Rev
1:3,000	A3	P01





- LEGEND**
- DEVELOPMENT CONSENT ORDER (DCO) BOUNDARY
 - NORTH TRANSECT
 - SOUTH TRANSECT
- BEHAVIOURS**
- K.** KESTREL RECORD
 - ALARM CALL
 - CALLING
 - fd** CARRYING FOOD
 - mat** CARRYING NEST MATERIAL
 - fam** FAMILY
 - * OCCUPIED NEST
 - SINGING
- SITE VISIT**
- ◆ SITE VISIT 1
 - ◆ SITE VISIT 2
 - ◆ SITE VISIT 3
 - ◆ SITE VISIT 4
 - ◆ SITE VISIT 5
 - ◆ SITE VISIT 6
- BIRD LINK**
- FLIGHT DIRECTION
 - SAME INDIVIDUAL
 - DIFFERENT INDIVIDUALS
 - UNCERTAIN IF SAME OR DIFFERENT INDIVIDUALS
- TERRITORIES WITHIN 100M**
- CONFIRMED BREEDING
 - PROBABLE BREEDING
 - POSSIBLE BREEDING

This map is reproduced from Ordnance Survey material with the permission of Ordnance Survey on behalf of the controller of Her Majesty's Stationery Office. © Crown Copyright. Unauthorised reproduction infringes Crown copyright and may lead to prosecution or civil proceedings.
CLIENT NAME: Highways England LICENCE NUMBER: 100030649

Description			
Status	Revision	Issue Date	
Description			
Status	Revision	Issue Date	
Description			
Status	Revision	Issue Date	
Description DCO SUBMISSION			
Status	A4	Revision P01	Issue Date 14/06/21
Drawn	LA	Checked	RB
Reviewed	LY	Authorised	MR
Drawing Suitability			Status
DCO SUBMISSION			A4

Client

Scheme Name

A57 LINK ROADS

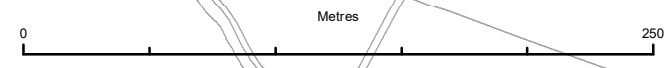
Drawing Title

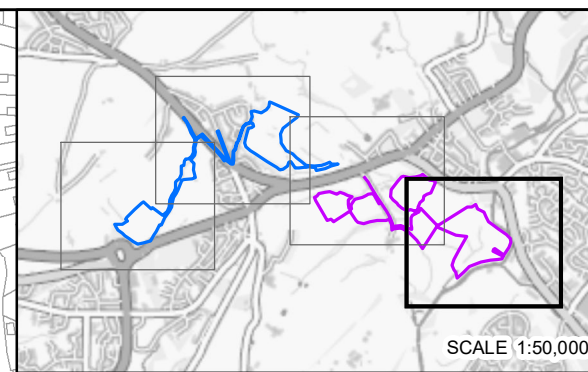
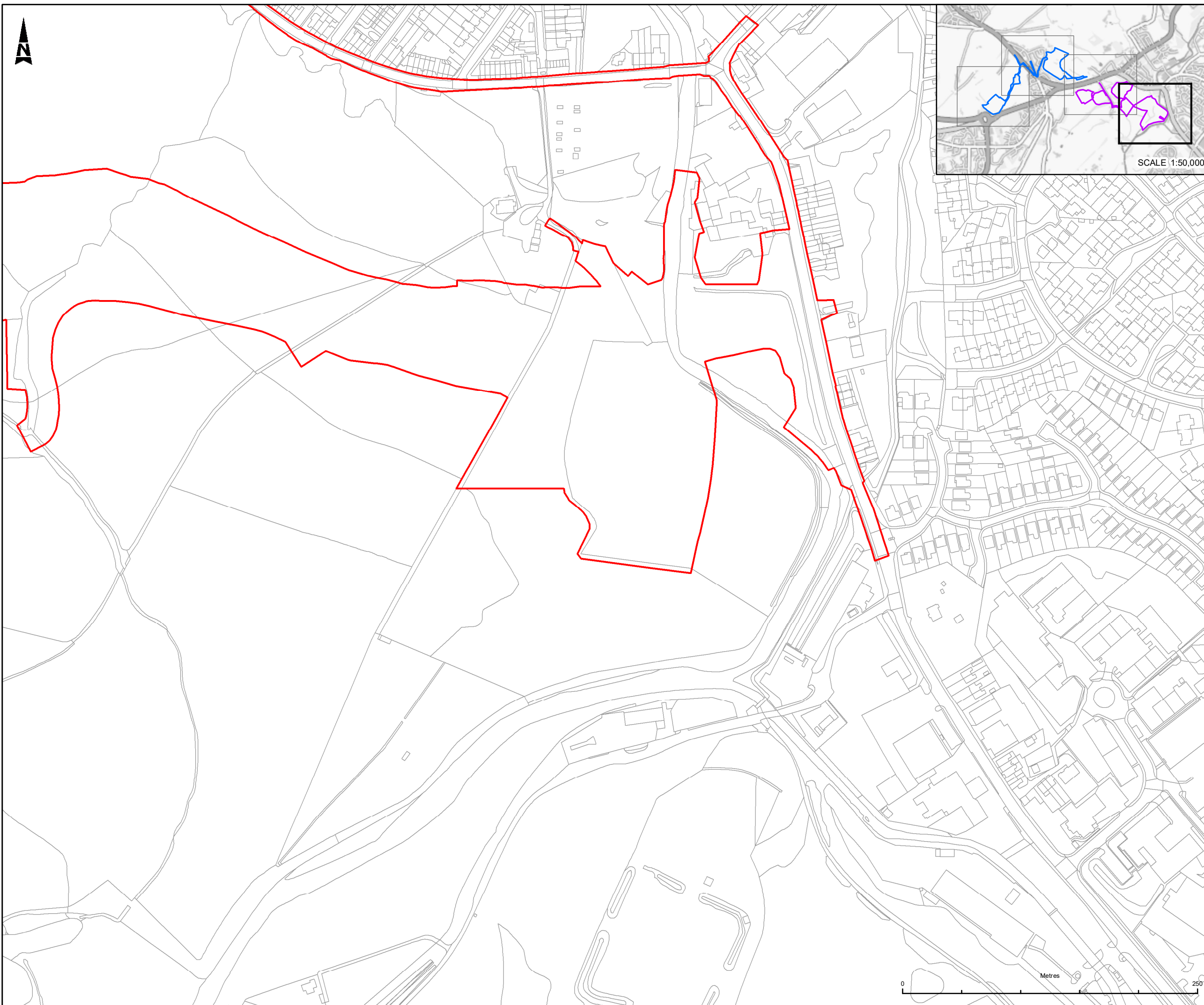
FIGURE 8.6
BREEDING BIRD SURVEY PLAN
KESTREL
PAGE 3 OF 4

PINS Ref. No.

TR010034/APP/6.4

Drawing Number	Originator	Volume
HE551473 - BBA - EGN -		
Location	Type	Role
A57_AL_SCHEME - DR - LE -		
Scale	Original Size	Rev.
1:3,000	A3	P01





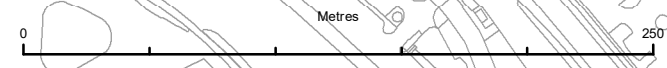
- LEGEND**
- DEVELOPMENT CONSENT ORDER (DCO) BOUNDARY
 - NORTH TRANSECT
 - SOUTH TRANSECT
- BEHAVIOURS**
- K.** KESTREL RECORD
 - ALARM CALL
 - CALLING
 - fd** CARRYING FOOD
 - mat** CARRYING NEST MATERIAL
 - fam** FAMILY
 - * OCCUPIED NEST
 - SINGING
- SITE VISIT**
- ◆ SITE VISIT 1
 - ◆ SITE VISIT 2
 - ◆ SITE VISIT 3
 - ◆ SITE VISIT 4
 - ◆ SITE VISIT 5
 - ◆ SITE VISIT 6
- BIRD LINK**
- FLIGHT DIRECTION
 - SAME INDIVIDUAL
 - DIFFERENT INDIVIDUALS
 - UNCERTAIN IF SAME OR DIFFERENT INDIVIDUALS
- TERRITORIES WITHIN 100M**
- CONFIRMED BREEDING
 - PROBABLE BREEDING
 - POSSIBLE BREEDING

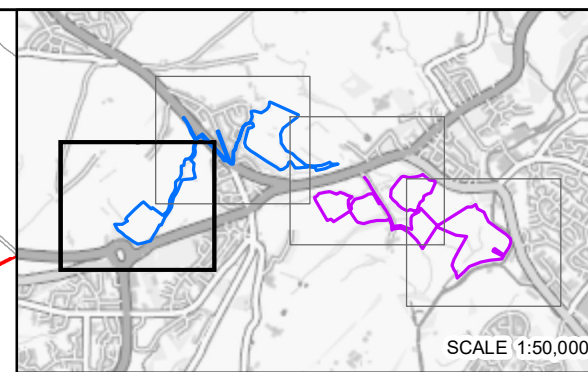
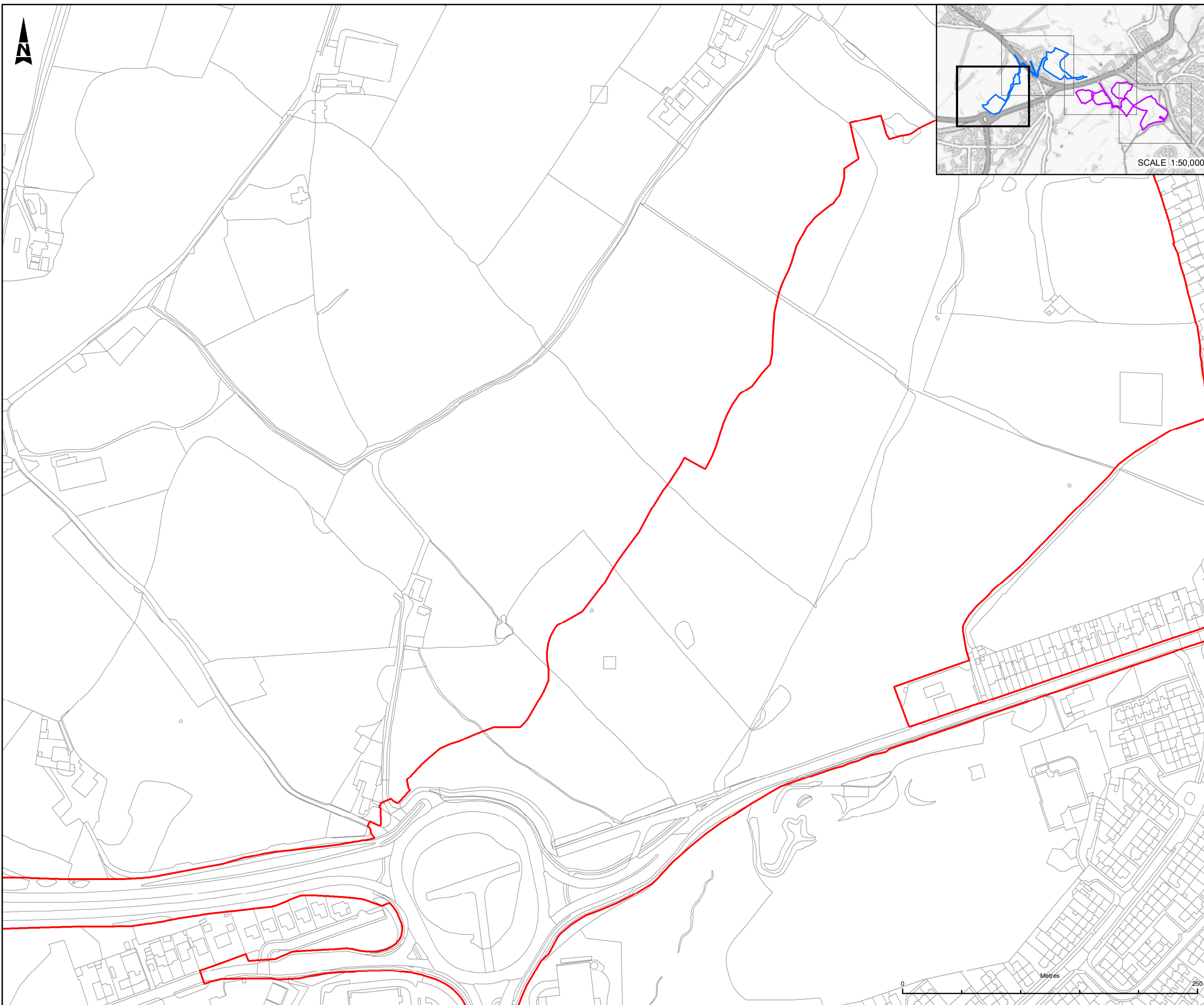
This map is reproduced from Ordnance Survey material with the permission of Ordnance Survey on behalf of the controller of Her Majesty's Stationery Office. © Crown Copyright. Unauthorised reproduction offences Crown copyright and may lead to prosecution or civil proceedings.
CLIENT NAME: Highways England LICENCE NUMBER: 100030649

Description			
Status	Revision	Issue Date	
Description			
Status	Revision	Issue Date	
Description			
Status	Revision	Issue Date	
Description DCO SUBMISSION			
Status	A4	Revision P01	Issue Date 14/06/21
Drawn	LA	Checked	RB
Reviewed	LY	Authorised	MR
Drawing Suitability			Status
DCO SUBMISSION			A4



Client			
highways england			
Scheme Name			
A57 LINK ROADS			
Drawing Title			
FIGURE 8.6 BREEDING BIRD SURVEY PLAN KESTREL PAGE 4 OF 4			
PINS Ref. No.			
TR010034/APP/6.4			
Drawing Number			
Scheme	HE551473 - BBA - EGN -	Originator	Volume
Location	A57_AL_SCHEME - DR - LE -	Role	Number
Scale	1:3,000	Original Size	A3
Rev.	P01		





- LEGEND**
- DEVELOPMENT CONSENT ORDER (DCO) BOUNDARY
 - NORTH TRANSECT
 - SOUTH TRANSECT
- BEHAVIOURS**
- L.** LAPWING RECORD
 - ALARM CALL
 - CALLING
 - fd** CARRYING FOOD
 - mat** CARRYING NEST MATERIAL
 - fam** FAMILY
 - * OCCUPIED NEST
 - SINGING
- SITE VISIT**
- ◆ SITE VISIT 1
 - ◆ SITE VISIT 2
 - ◆ SITE VISIT 3
 - ◆ SITE VISIT 4
 - ◆ SITE VISIT 5
 - ◆ SITE VISIT 6
- BIRD LINK**
- ▶ FLIGHT DIRECTION
 - SAME INDIVIDUAL
 - DIFFERENT INDIVIDUALS
 - UNCERTAIN IF SAME OR DIFFERENT INDIVIDUALS
- TERRITORIES WITHIN 100M**
- CONFIRMED BREEDING
 - PROBABLE BREEDING
 - POSSIBLE BREEDING

This map is reproduced from Ordnance Survey material with the permission of Ordnance Survey on behalf of the controller of Her Majesty's Stationery Office. © Crown Copyright. Unauthorised reproduction infringes Crown copyright and may lead to prosecution or civil proceedings.
 CLIENT NAME: Highways England LICENCE NUMBER: 100030649

Description			
Status	Revision	Issue Date	
Description			
Status	Revision	Issue Date	
Description			
Status	Revision	Issue Date	
Description DCO SUBMISSION			
Status	A4	Revision P01	Issue Date 14/06/21
Drawn	Checked	Reviewed	Authorised
LA	RB	LY	MR
Drawing Suitability			Status
DCO SUBMISSION			A4

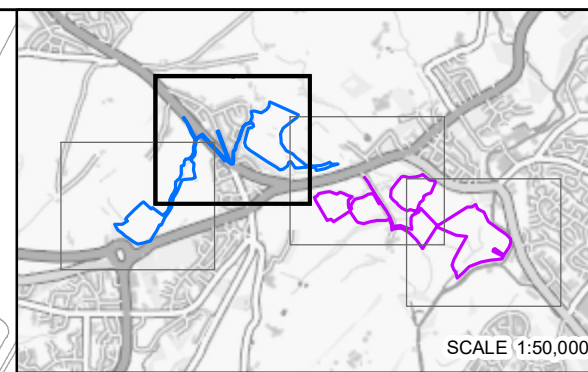
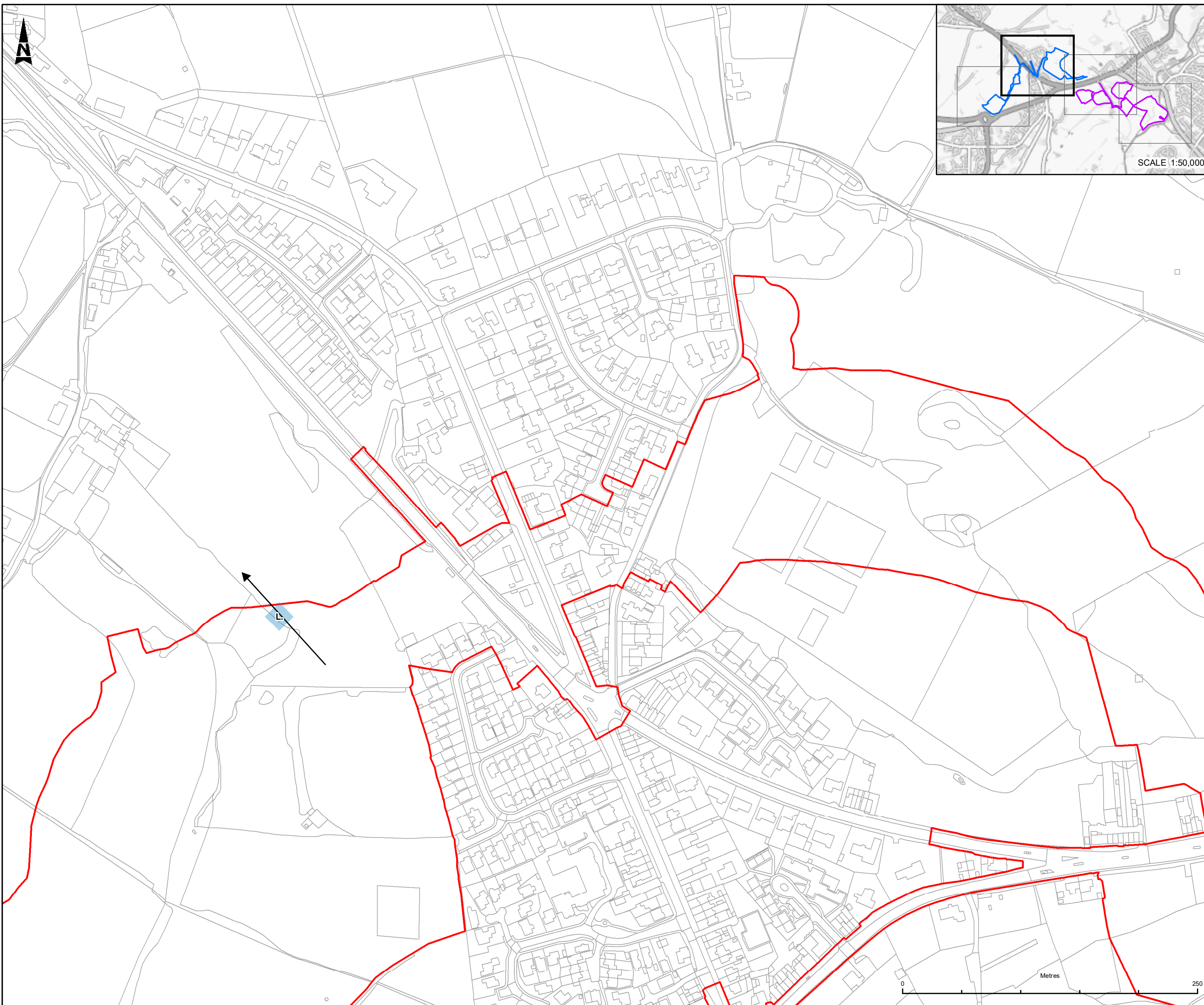
Scheme Name
A57 LINK ROADS

Drawing Title
**FIGURE 8.6
BREEDING BIRD SURVEY PLAN
LAPWING
PAGE 1 OF 4**

PINS Ref. No.
TR010034/APP/6.4

Drawing Number	Originator	Volume
HE551473 - BBA - EGN -		
A57_AL_SCHEME - DR - LE -		060435
Location	Type	Role
		Number
Scale	Original Size	Rev
1:3,000	A3	P01





- LEGEND**
- DEVELOPMENT CONSENT ORDER (DCO) BOUNDARY
 - NORTH TRANSECT
 - SOUTH TRANSECT
- BEHAVIOURS**
- L.** LAPWING RECORD
 - ALARM CALL
 - CALLING
 - fd** CARRYING FOOD
 - mat** CARRYING NEST MATERIAL
 - fam** FAMILY
 - * OCCUPIED NEST
 - SINGING
- SITE VISIT**
- ◆ SITE VISIT 1
 - ◆ SITE VISIT 2
 - ◆ SITE VISIT 3
 - ◆ SITE VISIT 4
 - ◆ SITE VISIT 5
 - ◆ SITE VISIT 6
- BIRD LINK**
- FLIGHT DIRECTION
 - SAME INDIVIDUAL
 - DIFFERENT INDIVIDUALS
 - UNCERTAIN IF SAME OR DIFFERENT INDIVIDUALS
- TERRITORIES WITHIN 100M**
- CONFIRMED BREEDING
 - PROBABLE BREEDING
 - POSSIBLE BREEDING

This map is reproduced from Ordnance Survey material with the permission of Ordnance Survey on behalf of the controller of Her Majesty's Stationery Office. © Crown Copyright. Unauthorised reproduction infringes Crown copyright and may lead to prosecution or civil proceedings.
 CLIENT NAME: Highways England LICENCE NUMBER: 100030649

Description			
Status	Revision	Issue Date	
Description			
Status	Revision	Issue Date	
Description			
Status	Revision	Issue Date	
Description DCO SUBMISSION			
Status	A4	Revision P01	Issue Date 14/06/21
Drawn	LA	Checked	RB
Reviewed	LY	Authorised	MR
Drawing Suitability			Status
DCO SUBMISSION			A4

highways england

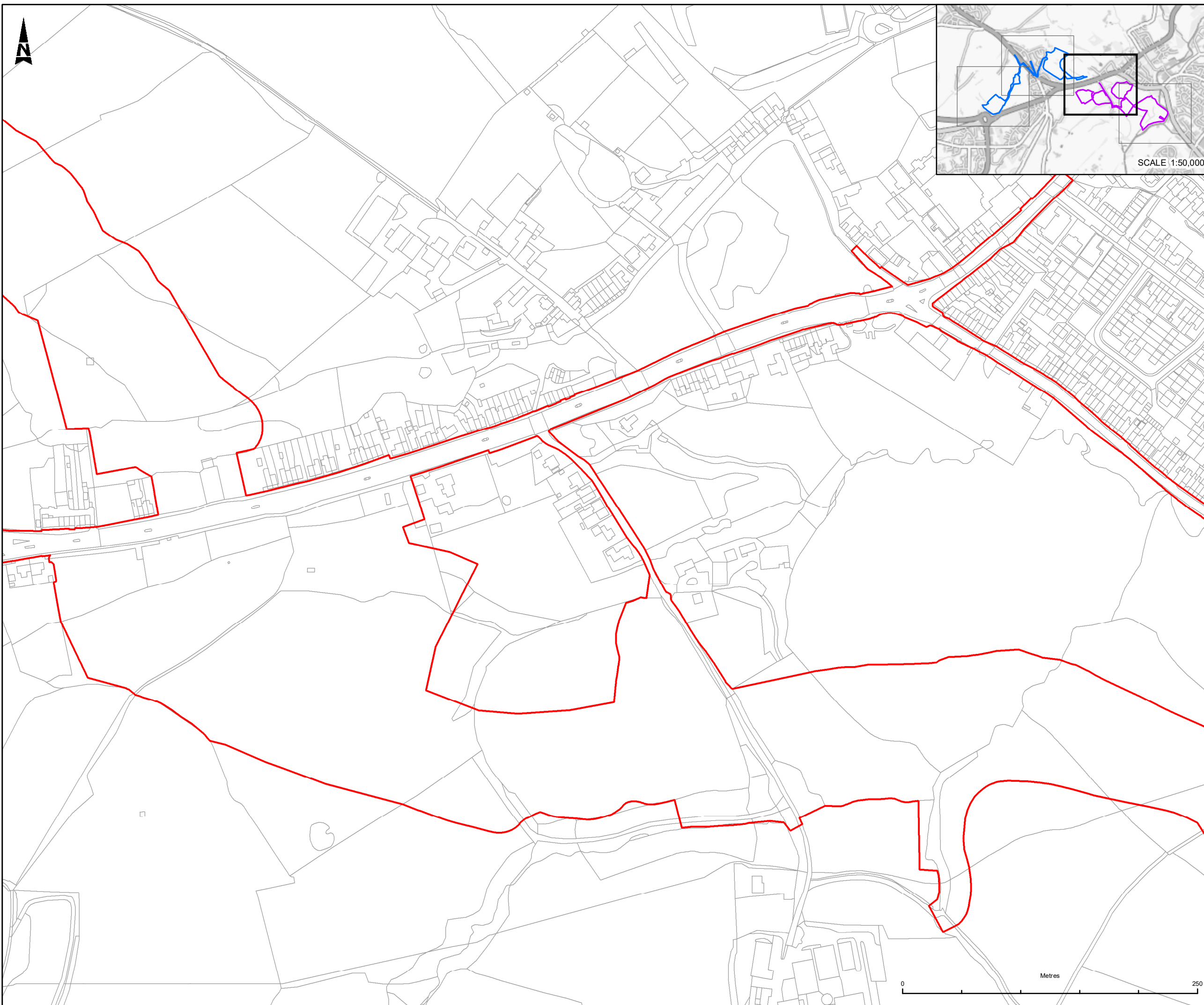
Scheme Name
A57 LINK ROADS

Drawing Title
**FIGURE 8.6
BREEDING BIRD SURVEY PLAN
LAPWING
PAGE 2 OF 4**

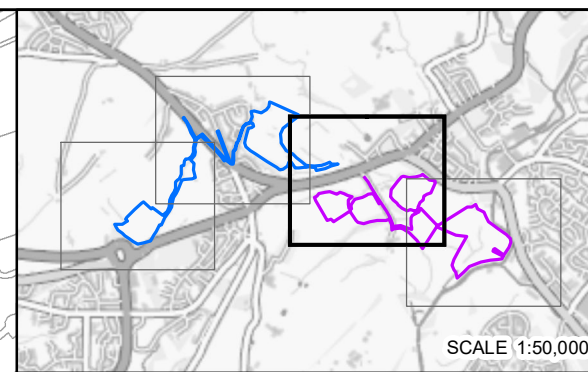
PINS Ref. No.
TR010034/APP/6.4

Drawing Number	Originator	Volume
HE551473	BBA	EGN
A57_AL_SCHEME	DR	LE
Location	Type	Role
		Number
Scale	Original Size	Rev
1:3,000	A3	P01





- LEGEND**
- DEVELOPMENT CONSENT ORDER (DCO) BOUNDARY
 - NORTH TRANSECT
 - SOUTH TRANSECT
- BEHAVIOURS**
- L.** LAPWING RECORD
 - =** ALARM CALL
 - CALLING
 - fd** CARRYING FOOD
 - mat** CARRYING NEST MATERIAL
 - fam** FAMILY
 - *** OCCUPIED NEST
 - SINGING
- SITE VISIT**
- ◆ SITE VISIT 1
 - ◆ SITE VISIT 2
 - ◆ SITE VISIT 3
 - ◆ SITE VISIT 4
 - ◆ SITE VISIT 5
 - ◆ SITE VISIT 6
- BIRD LINK**
- FLIGHT DIRECTION
 - SAME INDIVIDUAL
 - DIFFERENT INDIVIDUALS
 - UNCERTAIN IF SAME OR DIFFERENT INDIVIDUALS
- TERRITORIES WITHIN 100M**
- CONFIRMED BREEDING
 - PROBABLE BREEDING
 - POSSIBLE BREEDING



This map is reproduced from Ordnance Survey material with the permission of Ordnance Survey on behalf of the controller of Her Majesty's Stationery Office. © Crown Copyright. Unauthorised reproduction infringes Crown copyright and may lead to prosecution or civil proceedings.
 CLIENT NAME: Highways England LICENCE NUMBER: 100030649

Description			
Status	Revision	Issue Date	
Description			
Status	Revision	Issue Date	
Description			
Status	Revision	Issue Date	
Description DCO SUBMISSION			
Status	A4	Revision P01	Issue Date 14/06/21
Drawn	LA	Checked	RB
Reviewed	LY	Authorised	MR
Drawing Suitability	DCO SUBMISSION		Status A4

Client



Scheme Name

A57 LINK ROADS

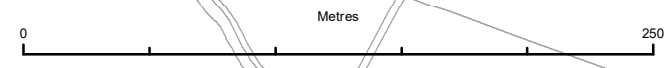
Drawing Title

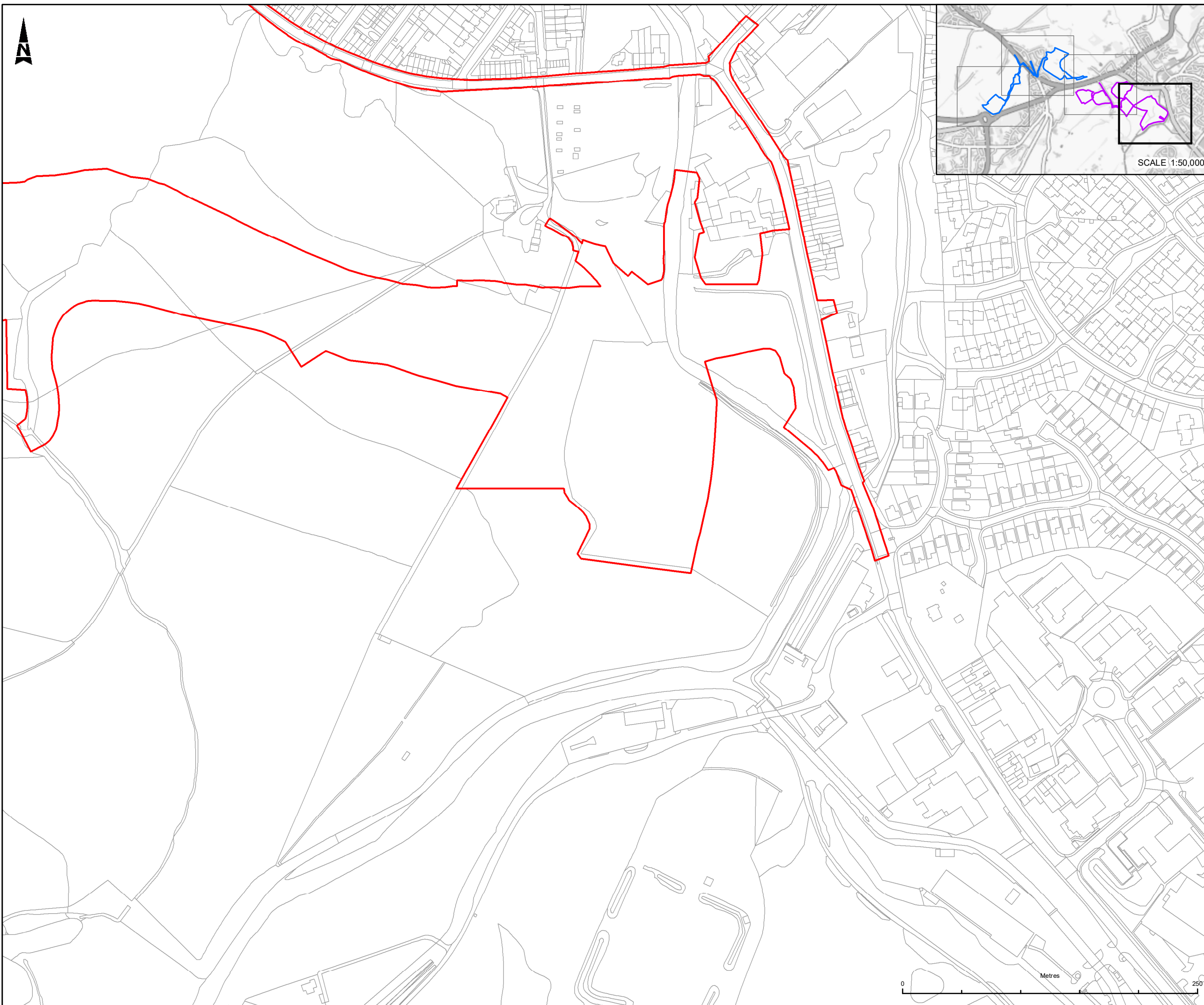
FIGURE 8.6
BREEDING BIRD SURVEY PLAN
LAPWING
PAGE 3 OF 4

PINS Ref. No.

TR010034/APP/6.4

Drawing Number	HE551473 - BBA - EGN -
Location	A57_AL_SCHEME - DR - LE - 060435
Scale	1:3,000
Original Size	A3
Rev.	P01





LEGEND

- DEVELOPMENT CONSENT ORDER (DCO) BOUNDARY
- NORTH TRANSECT
- SOUTH TRANSECT

BEHAVIOURS

- L.** LAPWING RECORD
- =** ALARM CALL
- CALLING
- fd** CARRYING FOOD
- mat** CARRYING NEST MATERIAL
- fam** FAMILY
- *** OCCUPIED NEST
- SINGING

SITE VISIT

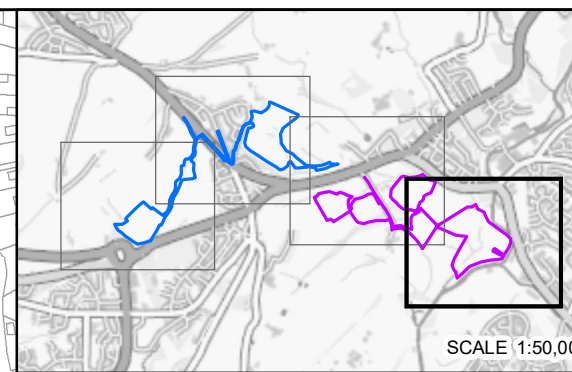
- ◆ SITE VISIT 1
- ◆ SITE VISIT 2
- ◆ SITE VISIT 3
- ◆ SITE VISIT 4
- ◆ SITE VISIT 5
- ◆ SITE VISIT 6

BIRD LINK

- ➔ FLIGHT DIRECTION
- SAME INDIVIDUAL
- DIFFERENT INDIVIDUALS
- UNCERTAIN IF SAME OR DIFFERENT INDIVIDUALS

TERRITORIES WITHIN 100M

- CONFIRMED BREEDING
- PROBABLE BREEDING
- POSSIBLE BREEDING

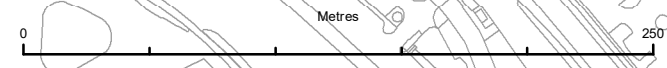


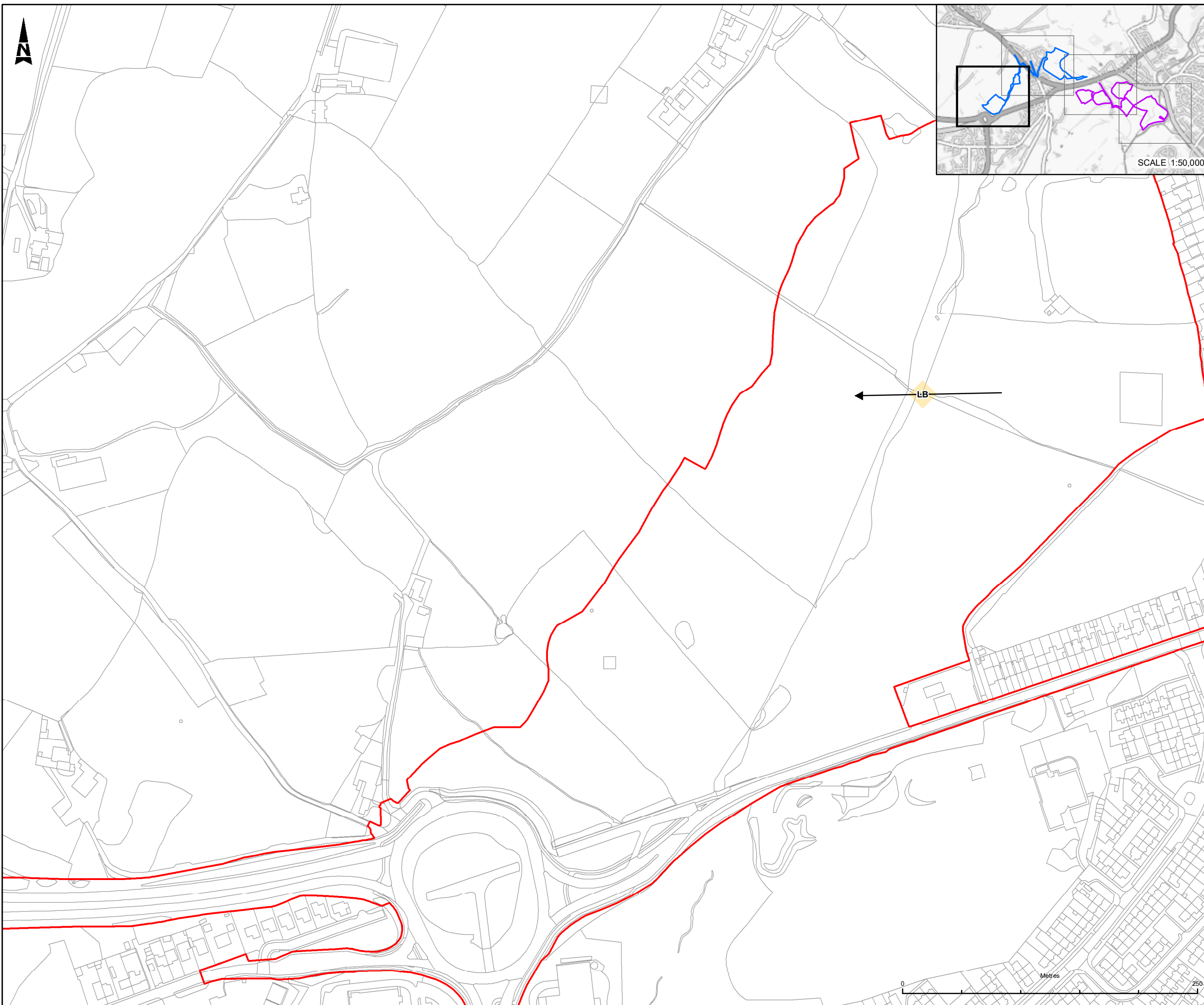
This map is reproduced from Ordnance Survey material with the permission of Ordnance Survey on behalf of the controller of Her Majesty's Stationery Office. © Crown Copyright. Unauthorised reproduction infringes Crown copyright and may lead to prosecution or civil proceedings.
 CLIENT NAME: Highways England LICENCE NUMBER: 100030649

Description			
Status	Revision	Issue Date	
Description			
Status	Revision	Issue Date	
Description			
Status	Revision	Issue Date	
Description DCO SUBMISSION			
Status	A4	Revision P01	Issue Date 14/06/21
Drawn	LA	Checked	RB
Reviewed	LY	Authorised	MR
Drawing Suitability			Status
DCO SUBMISSION			A4

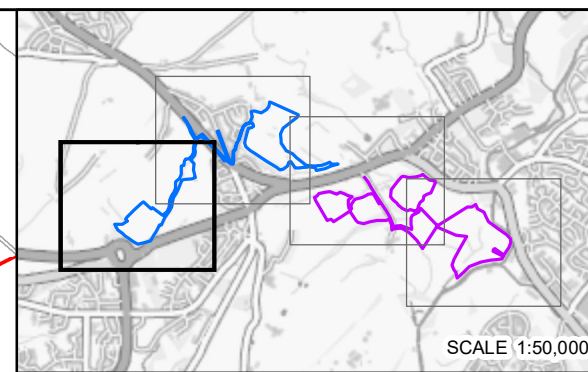


Client			
highways england			
Scheme Name			
A57 LINK ROADS			
Drawing Title			
FIGURE 8.6 BREEDING BIRD SURVEY PLAN LAPWING PAGE 4 OF 4			
PINS Ref. No.			
TR010034/APP/6.4			
Drawing Number			
Scheme	HE551473 - BBA - EGN -	Originator	Volume
Location	A57_AL_SCHEME - DR - LE -	Role	Number
Scale	1:3,000	Original Size	A3
Rev.			P01





- LEGEND**
- DEVELOPMENT CONSENT ORDER (DCO) BOUNDARY
 - NORTH TRANSECT
 - SOUTH TRANSECT
- BEHAVIOURS**
- LB** LESSER BLACK-BACKED GULL RECORD
 - ALARM CALL
 - CALLING
 - fd** CARRYING FOOD
 - mat** CARRYING NEST MATERIAL
 - fam** FAMILY
 - * OCCUPIED NEST
 - SINGING
- SITE VISIT**
- ◆ SITE VISIT 1
 - ◆ SITE VISIT 2
 - ◆ SITE VISIT 3
 - ◆ SITE VISIT 4
 - ◆ SITE VISIT 5
 - ◆ SITE VISIT 6
- BIRD LINK**
- FLIGHT DIRECTION
 - SAME INDIVIDUAL
 - DIFFERENT INDIVIDUALS
 - UNCERTAIN IF SAME OR DIFFERENT INDIVIDUALS
- TERRITORIES WITHIN 100M**
- CONFIRMED BREEDING
 - PROBABLE BREEDING
 - POSSIBLE BREEDING



This map is reproduced from Ordnance Survey material with the permission of Ordnance Survey on behalf of the controller of Her Majesty's Stationery Office. © Crown Copyright. Unauthorised reproduction infringes Crown copyright and may lead to prosecution or civil proceedings.
 CLIENT NAME: Highways England LICENCE NUMBER: 100030649

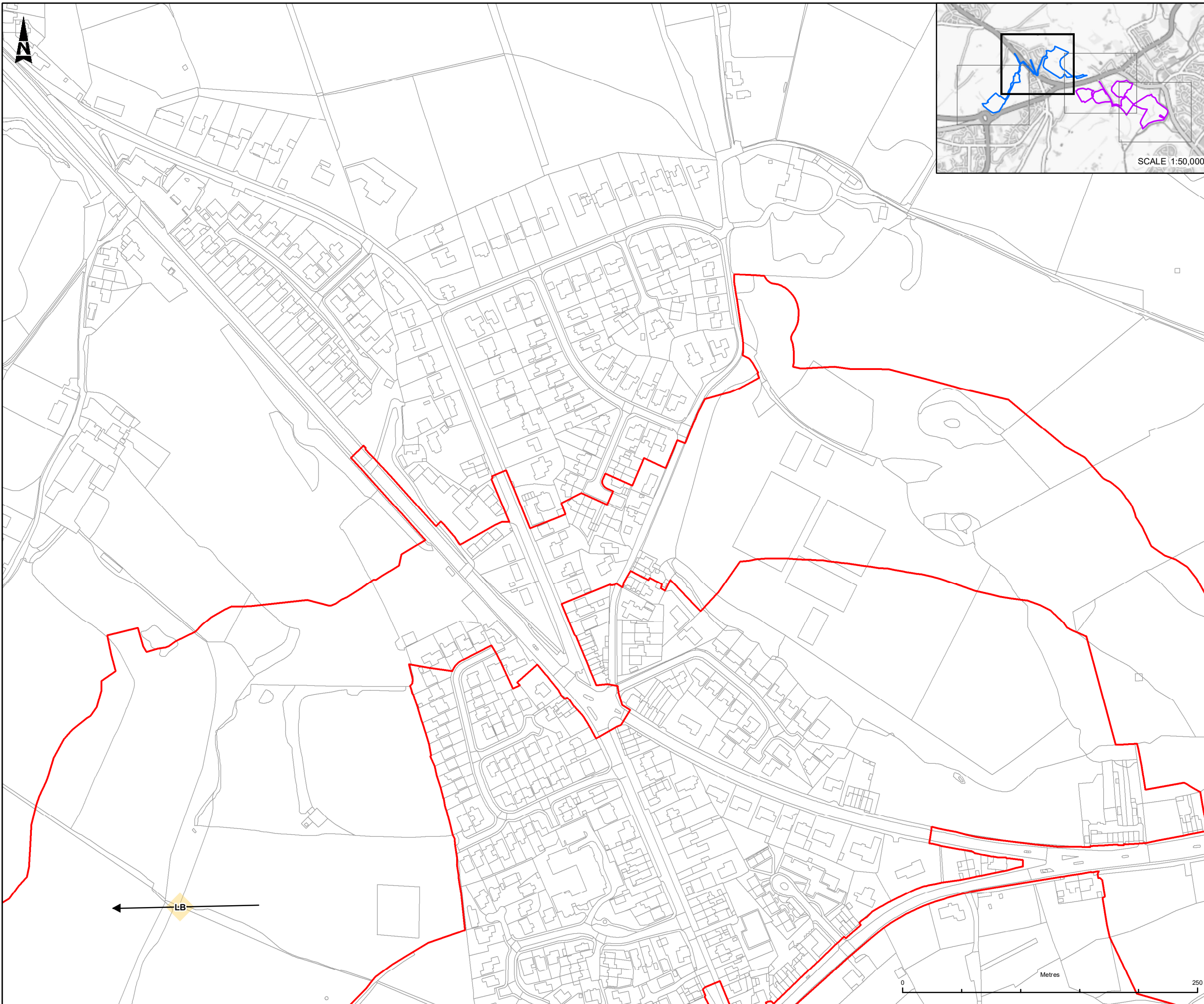
Description			
Status	Revision	Issue Date	
Description			
Status	Revision	Issue Date	
Description			
Status	Revision	Issue Date	
Description DCO SUBMISSION			
Status	A4	Revision P01	Issue Date 14/06/21
Drawn	Checked	Reviewed	Authorised
LA	RB	LY	MR
Drawing Suitability			Status
DCO SUBMISSION			A4

Scheme Name
A57 LINK ROADS

Drawing Title
**FIGURE 8.6
BREEDING BIRD SURVEY PLAN
LESSER BLACK-BACKED GULL
PAGE 1 OF 4**

PINS Ref. No.
TR010034/APP/6.4

Drawing Number	Originator	Volume
HE551473 - BBA - EGN -		
A57_AL_SCHEME - DR - LE -		060435
Location	Type	Role
Scale	Original Size	Rev
1:3,000	A3	P01



LEGEND

- DEVELOPMENT CONSENT ORDER (DCO) BOUNDARY
- NORTH TRANSECT
- SOUTH TRANSECT

BEHAVIOURS

- LB** LESSER BLACK-BACKED GULL RECORD
- ALARM CALL
- CALLING
- fd** CARRYING FOOD
- mat** CARRYING NEST MATERIAL
- fam** FAMILY
- * OCCUPIED NEST
- SINGING

SITE VISIT

- ◆ SITE VISIT 1
- ◆ SITE VISIT 2
- ◆ SITE VISIT 3
- ◆ SITE VISIT 4
- ◆ SITE VISIT 5
- ◆ SITE VISIT 6

BIRD LINK

- FLIGHT DIRECTION
- SAME INDIVIDUAL
- DIFFERENT INDIVIDUALS
- UNCERTAIN IF SAME OR DIFFERENT INDIVIDUALS

TERRITORIES WITHIN 100M

- CONFIRMED BREEDING
- PROBABLE BREEDING
- POSSIBLE BREEDING

This map is reproduced from Ordnance Survey material with the permission of Ordnance Survey on behalf of the controller of Her Majesty's Stationery Office. © Crown Copyright. Unauthorised reproduction infringes Crown copyright and may lead to prosecution or civil proceedings.
 CLIENT NAME: Highways England LICENCE NUMBER: 100030649

Description			
Status	Revision	Issue Date	
Description			
Status	Revision	Issue Date	
Description			
Status	Revision	Issue Date	
Description DCO SUBMISSION			
Status	A4	Revision P01	Issue Date 14/06/21
Drawn	LA	Checked	RB
Reviewed	LY	Authorised	MR
Drawing Suitability	DCO SUBMISSION		Status A4

Client

Scheme Name

A57 LINK ROADS

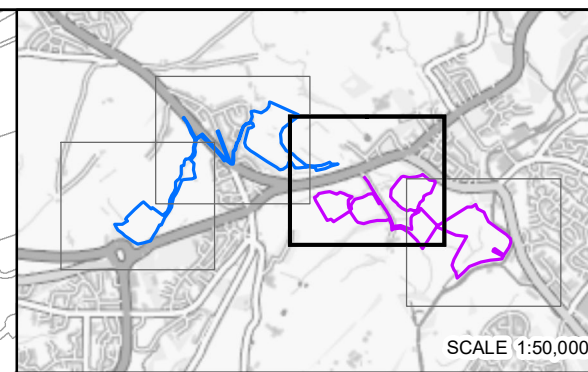
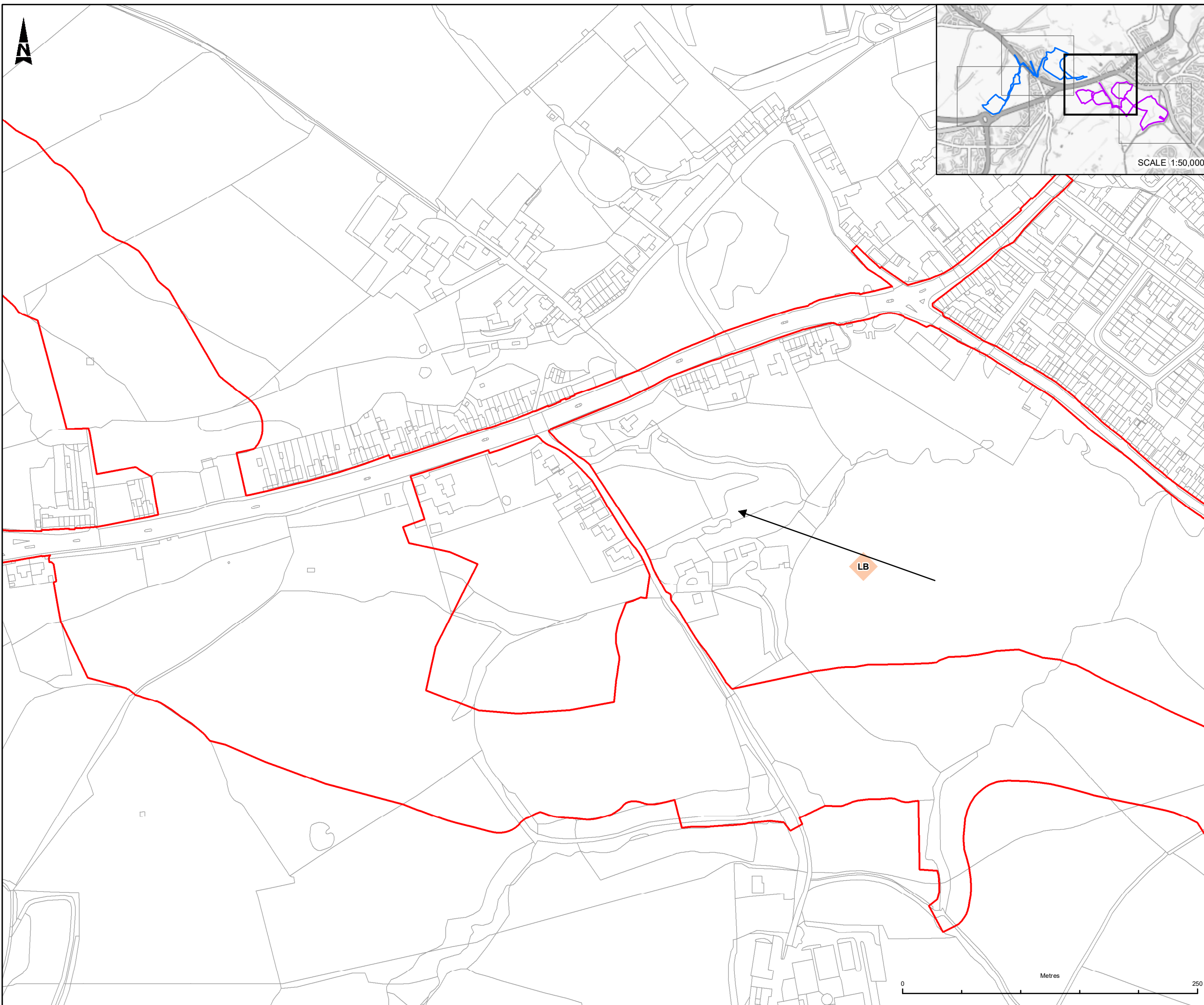
Drawing Title

FIGURE 8.6
BREEDING BIRD SURVEY PLAN
LESSER BLACK-BACKED GULL
PAGE 2 OF 4

PINS Ref. No.

TR010034/APP/6.4

Drawing Number	Originator	Volume
HE551473 - BBA - EGN -		
Location	Type	Role
A57_AL_SCHEME - DR - LE -		
Scale	Original Size	Rev.
1:3,000	A3	P01



SCALE 1:50,000

- LEGEND**
- DEVELOPMENT CONSENT ORDER (DCO) BOUNDARY
 - NORTH TRANSECT
 - SOUTH TRANSECT
- BEHAVIOURS**
- LB** LESSER BLACK-BACKED GULL RECORD
 - ALARM CALL
 - CALLING
 - fd** CARRYING FOOD
 - mat** CARRYING NEST MATERIAL
 - fam** FAMILY
 - * OCCUPIED NEST
 - SINGING
- SITE VISIT**
- ◆ SITE VISIT 1
 - ◆ SITE VISIT 2
 - ◆ SITE VISIT 3
 - ◆ SITE VISIT 4
 - ◆ SITE VISIT 5
 - ◆ SITE VISIT 6
- BIRD LINK**
- FLIGHT DIRECTION
 - SAME INDIVIDUAL
 - DIFFERENT INDIVIDUALS
 - UNCERTAIN IF SAME OR DIFFERENT INDIVIDUALS
- TERRITORIES WITHIN 100M**
- CONFIRMED BREEDING
 - PROBABLE BREEDING
 - POSSIBLE BREEDING

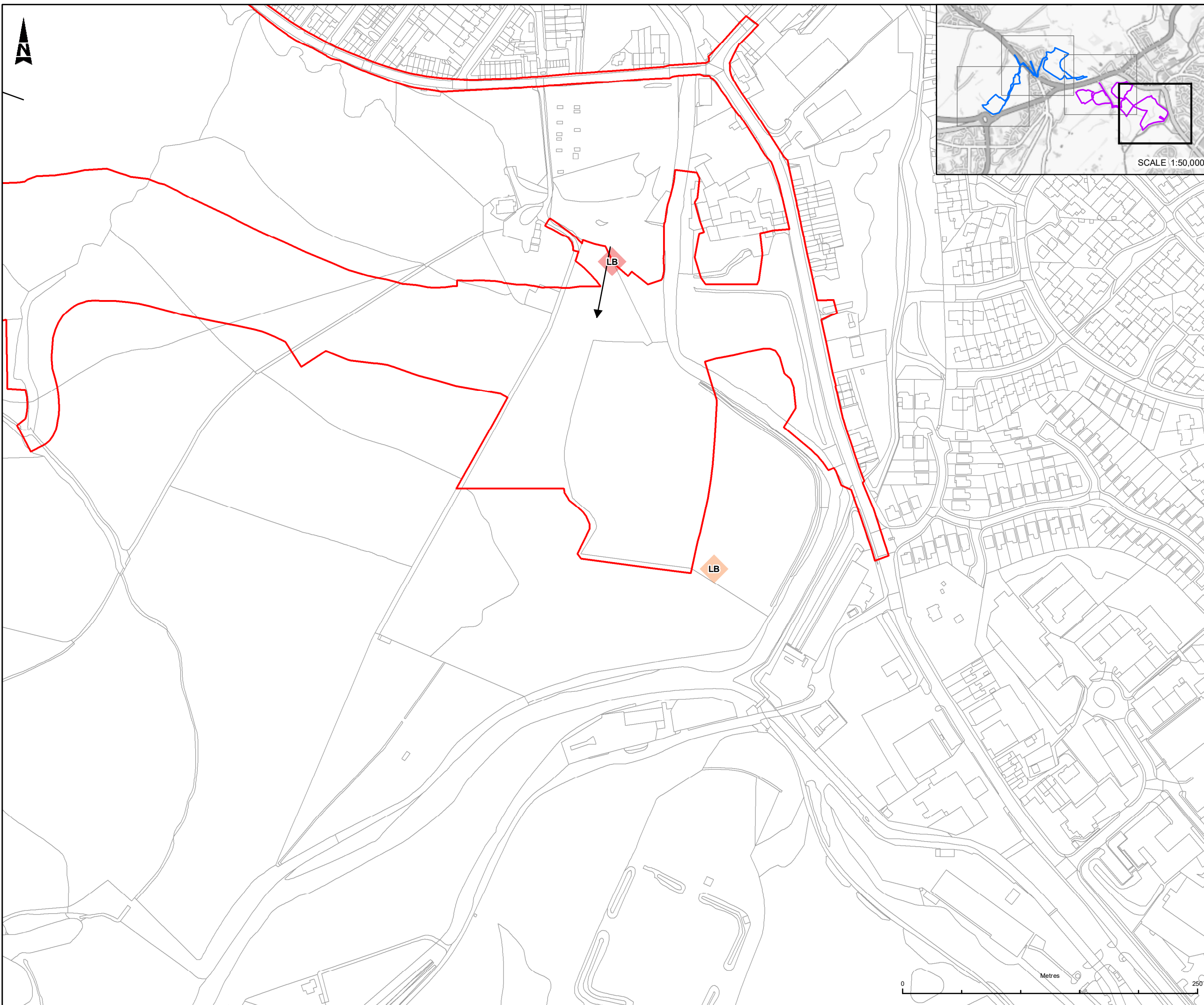
This map is reproduced from Ordnance Survey material with the permission of Ordnance Survey on behalf of the controller of Her Majesty's Stationery Office. © Crown Copyright. Unauthorised reproduction infringes Crown copyright and may lead to prosecution or civil proceedings.
CLIENT NAME: Highways England LICENCE NUMBER: 100030649

Description			
Status	Revision	Issue Date	
Description			
Status	Revision	Issue Date	
Description			
Status	Revision	Issue Date	
Description DCO SUBMISSION			
Status	A4	Revision P01	Issue Date 14/06/21
Drawn	LA	Checked	RB
Reviewed	LY	Authorised	MR
Drawing Suitability	DCO SUBMISSION		Status A4



Client			
highways england			
Scheme Name			
A57 LINK ROADS			
Drawing Title			
FIGURE 8.6 BREEDING BIRD SURVEY PLAN LESSER BLACK-BACKED GULL PAGE 3 OF 4			
PINS Ref. No.			
TR010034/APP/6.4			
Drawing Number			
Scheme	Originator	Volume	
HE551473	BBA	EGN	
Location	Type	Role	Number
A57_AL_SCHEME	DR	LE	060435
Scale	Original Size	Rev	
1:3,000	A3	P01	





- LEGEND**
- DEVELOPMENT CONSENT ORDER (DCO) BOUNDARY
 - NORTH TRANSECT
 - SOUTH TRANSECT
- BEHAVIOURS**
- LB** LESSER BLACK-BACKED GULL RECORD
 - ALARM CALL
 - CALLING
 - fd** CARRYING FOOD
 - mat** CARRYING NEST MATERIAL
 - fam** FAMILY
 - * OCCUPIED NEST
 - SINGING
- SITE VISIT**
- ◆ SITE VISIT 1
 - ◆ SITE VISIT 2
 - ◆ SITE VISIT 3
 - ◆ SITE VISIT 4
 - ◆ SITE VISIT 5
 - ◆ SITE VISIT 6
- BIRD LINK**
- FLIGHT DIRECTION
 - SAME INDIVIDUAL
 - DIFFERENT INDIVIDUALS
 - UNCERTAIN IF SAME OR DIFFERENT INDIVIDUALS
- TERRITORIES WITHIN 100M**
- CONFIRMED BREEDING
 - PROBABLE BREEDING
 - POSSIBLE BREEDING

This map is reproduced from Ordnance Survey material with the permission of Ordnance Survey on behalf of the controller of Her Majesty's Stationery Office. © Crown Copyright. Unauthorised reproduction offences Crown copyright and may lead to prosecution or civil proceedings.
 CLIENT NAME: Highways England LICENCE NUMBER: 100030649

Description			
Status	Revision	Issue Date	
Description			
Status	Revision	Issue Date	
Description			
Status	Revision	Issue Date	
Description DCO SUBMISSION			
Status	A4	Revision P01	Issue Date 14/06/21
Drawn	Checked	Reviewed	Authorised
LA	RB	LY	MR
Drawing Suitability			Status
DCO SUBMISSION			A4

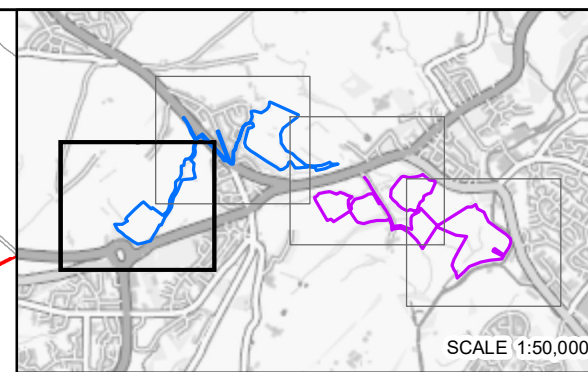
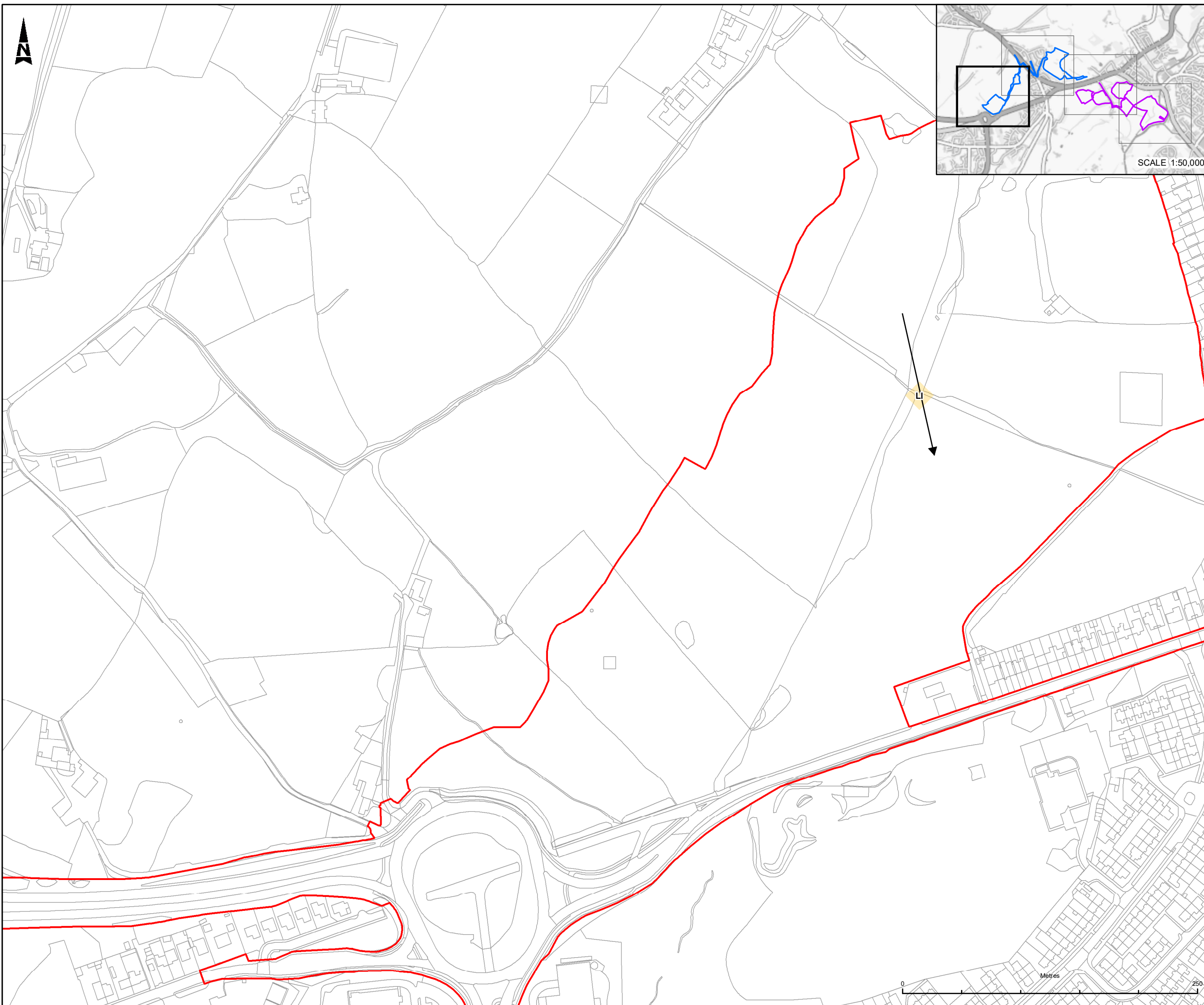
highways england

Scheme Name
A57 LINK ROADS

Drawing Title
**FIGURE 8.6
BREEDING BIRD SURVEY PLAN
LESSER BLACK-BACKED GULL
PAGE 4 OF 4**

PINS Ref. No.
TR010034/APP/6.4

Drawing Number	Originator	Volume
HE551473	BBA	EGN
Location	Type	Number
A57_AL_SCHEME	DR	LE - 060435
Scale	Original Size	Rev
1:3,000	A3	P01



- LEGEND**
- DEVELOPMENT CONSENT ORDER (DCO) BOUNDARY
 - NORTH TRANSECT
 - SOUTH TRANSECT
- BEHAVIOURS**
- LI** LINNET RECORD
 - =** ALARM CALL
 - CALLING
 - fd** CARRYING FOOD
 - mat** CARRYING NEST MATERIAL
 - fam** FAMILY
 - *** OCCUPIED NEST
 - SINGING
- SITE VISIT**
- ◆ SITE VISIT 1
 - ◆ SITE VISIT 2
 - ◆ SITE VISIT 3
 - ◆ SITE VISIT 4
 - ◆ SITE VISIT 5
 - ◆ SITE VISIT 6
- BIRD LINK**
- FLIGHT DIRECTION
 - SAME INDIVIDUAL
 - DIFFERENT INDIVIDUALS
 - UNCERTAIN IF SAME OR DIFFERENT INDIVIDUALS
- TERRITORIES WITHIN 100M**
- CONFIRMED BREEDING
 - PROBABLE BREEDING
 - POSSIBLE BREEDING

This map is reproduced from Ordnance Survey material with the permission of Ordnance Survey on behalf of the controller of Her Majesty's Stationery Office. © Crown Copyright. Unauthorised reproduction infringes Crown copyright and may lead to prosecution or civil proceedings.
 CLIENT NAME: Highways England LICENCE NUMBER: 100030649

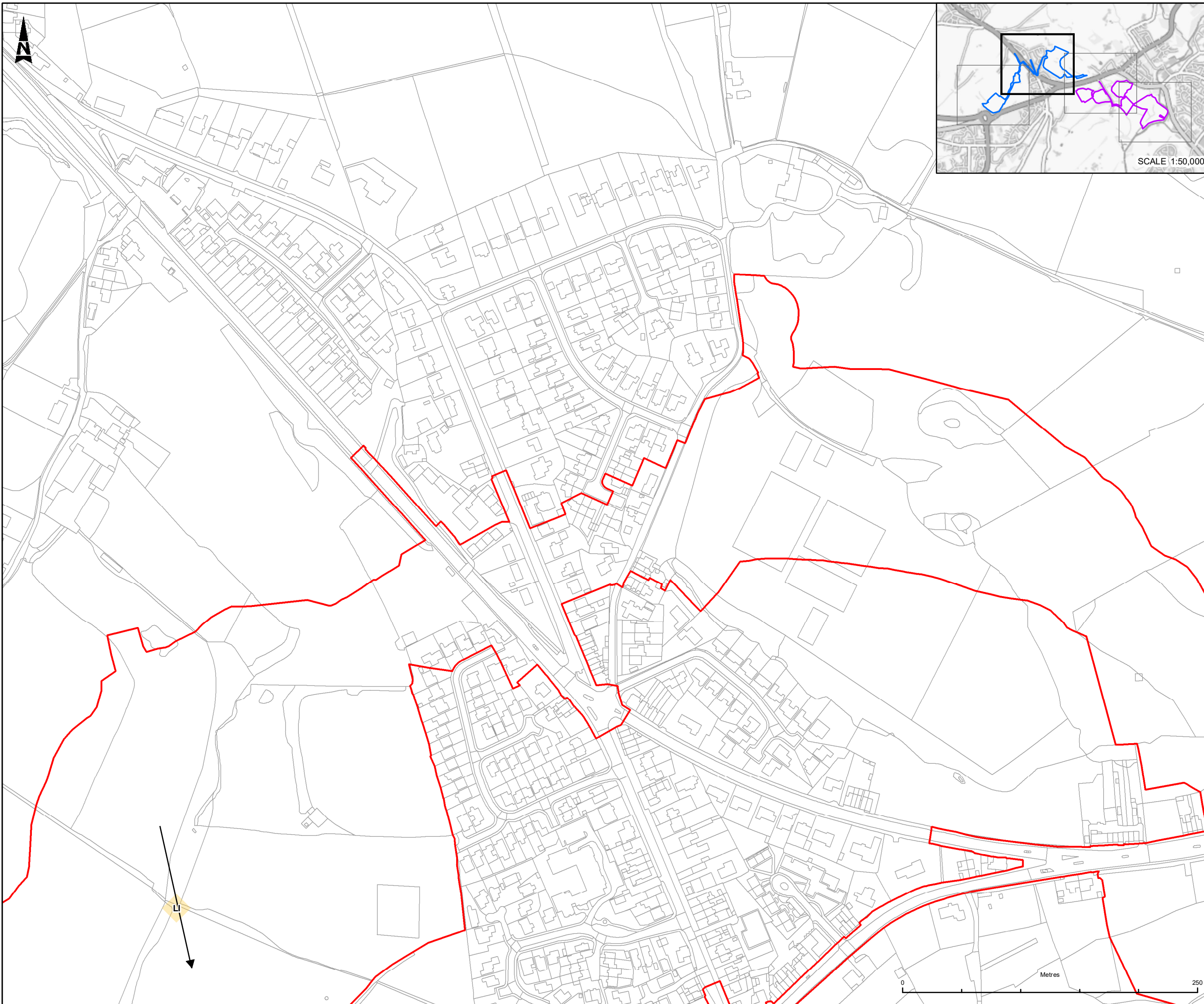
Description			
Status	Revision	Issue Date	
Description			
Status	Revision	Issue Date	
Description			
Status	Revision	Issue Date	
Description DCO SUBMISSION			
Status	A4	Revision P01	Issue Date 14/06/21
Drawn	Checked	Reviewed	Authorised
LA	RB	LY	MR
Drawing Suitability			Status
DCO SUBMISSION			A4

Scheme Name
A57 LINK ROADS

Drawing Title
**FIGURE 8.6
BREEDING BIRD SURVEY PLAN
LINNET
PAGE 1 OF 4**

PINS Ref. No.
TR010034/APP/6.4

Drawing Number	Originator	Volume
HE551473 - BBA - EGN -		
A57_AL_SCHEME - DR - LE -		
Location	Type	Role
Scale	Original Size	Rev
1:3,000	A3	P01



LEGEND

- DEVELOPMENT CONSENT ORDER (DCO) BOUNDARY
- NORTH TRANSECT
- SOUTH TRANSECT

BEHAVIOURS

- LINNET RECORD
- ALARM CALL
- CALLING
- fd CARRYING FOOD
- mat CARRYING NEST MATERIAL
- fam FAMILY
- * OCCUPIED NEST
- SINGING

SITE VISIT

- ◆ SITE VISIT 1
- ◆ SITE VISIT 2
- ◆ SITE VISIT 3
- ◆ SITE VISIT 4
- ◆ SITE VISIT 5
- ◆ SITE VISIT 6

BIRD LINK

- FLIGHT DIRECTION
- SAME INDIVIDUAL
- DIFFERENT INDIVIDUALS
- UNCERTAIN IF SAME OR DIFFERENT INDIVIDUALS

TERRITORIES WITHIN 100M

- CONFIRMED BREEDING
- PROBABLE BREEDING
- POSSIBLE BREEDING

This map is reproduced from Ordnance Survey material with the permission of Ordnance Survey on behalf of the controller of Her Majesty's Stationery Office. © Crown Copyright. Unauthorised reproduction infringes Crown copyright and may lead to prosecution or civil proceedings.
 CLIENT NAME: Highways England LICENCE NUMBER: 100030649

Description			
Status	Revision	Issue Date	
Description			
Status	Revision	Issue Date	
Description			
Status	Revision	Issue Date	
Description DCO SUBMISSION			
Status	A4	Revision P01	Issue Date 14/06/21
Drawn	LA	Checked	RB
Reviewed	LY	Authorised	MR
Drawing Suitability			Status
DCO SUBMISSION			A4

Client

Scheme Name

A57 LINK ROADS

Drawing Title

FIGURE 8.6
BREEDING BIRD SURVEY PLAN
LINNET
PAGE 2 OF 4

PINS Ref. No.

TR010034/APP/6.4

Drawing Number	Originator	Volume
HE551473 - BBA - EGN -		
Location	Type	Role
A57_AL_SCHEME - DR - LE -		
Scale	Original Size	Rev.
1:3,000	A3	P01

